






STREET
GUIDE

OF

SAN ANTONIO,
TEXAS



F394
S2 Sq

COPYRIGHTED

1919


BY

O. CRAIGHEAD

JUL -7 1919

©CLA529098

no 1



BANKS and TRUST COMPANIES

- Alamo Nat'l Bank 128 W. Commerce St.
Army Bank of Fort Sam Houston 1522 Grayson St.
Central Trust Company 201 W. Commerce St.
City Nat'l Bank 200 W. Commerce St.
Commercial Loan & Trust Co. Gunter Bldg.
Commercial State Bank 117 E. Houston St.
Commonwealth Bank & Trust Co. 509 E. Houston
Frost Nat'l Bank 107 Main Plaza
German-American Savings Bank 516 E. Houston
Groos Nat'l Bank 143 W. Commerce St.
Guajardo & Salcido State Bank Bldg.
Guaranty State Bank 314 E. Houston St.
Hoffman Trust Co. Gunter Bldg.
International Bank & Trust Co.—108 W. Comm. St.
Lacaud & Son 116 Ave. C
Lockwood Nat'l Bank 501 E. Houston St.
Nat'l Bank of Commerce 335 W. Commerce St.
D. & A. Oppenheimer 228 W. Commerce St.
San Antonio Nat'l Bank 213 W. Commerce St.
Standard Trust Co. 315 St. Mary's St.
State Nat'l Bank 313 E. Houston St.
D. Sullivan 301 W. Commerce St.

CHURCHES

Baptist Churches.

- Beacon Hill—W. Ashby Place and Fredericksburg Road.
Calvary Baptist Church—Cor. N. Pine and Hays St.
First Church—120 Fourth St.
Hillcrest—124 Elsie Ave.
Mexican Church—709 S. Laredo St.
Pegues Memorial Baptist Church—Cor. Denver Blvd. and St. Anthony Ave.
Riverside Baptist Church—S. Presa and Clifford Ct.
Prospect Hill—S. San Jacinto and Buena Vista St.
Central Baptist Church—W. Johnson and Nathan St
West End Baptist Church—937 Culebra Ave.

Catholic Churches.

- San Fernando Cathedral—Main and Military Plaza.
St. Anne Beacon Hill—101 University Ave.
Immaculate Heart of Mary—S. San Saba St.

St. Gerard—Iowa and Gevers St.
Sacred Heart—W. Commerce—Pinto St.
St. Henry—S. Flores. 1600 Block.
St. John Berchmans—Collins Gardens.
St. Joseph—221 E. Commerce St.
St. Mary—St. Mary's and College Sts.
St. Micheal—426 South St.
Our Divine Redeemer (Colored)—East End
St. Patrick—Willow and Crosby Sts.
St. Peter Claver (Colored)—Nolan and Oak Sts.
Our Lady of Sorrows—1900 Blk. Jones Ave.
St. Philip—Bank near So. Flores St.

Christian Churches.

Central Church—100 blk. Main Ave.
Christian Church—Pierce Ave. and Sharer St.
Gov't Hill Christian Church—Mason and New
Braunfels Ave.
South Side Christian Church—809 Hunstock Ave.

Christian Scientists.

First Church of Christ Scientist—501 Ave. D.

Colored Churches.

Corinth Baptist Church—1602 Dakota St.
New Hope Baptist Church—223 N. Pine St.
Bethel A. M. E. Church—E. Crockett St.
Mount Zion Baptist Church—Santos St.
New Light Baptist Church—Lavaca and Perdido Sts.
Second Baptist Church—Chestnut and Centre Sts.
St. James A. M. E. Church—107 Zavala St.
St. Pauls A. M. E. Church—234 Zavala St.
St. Philip's (Episcopal)—312 Villita St.
West End Baptist—937 Culebra Ave.
Baptist Church—1518 Burnett St.

Evangelical.

First Evangelical Church—Burnett and Chestnut
Friedens Evangelical Church (German and English)
Main Ave. and Elmira St.

Jewish Congregations.

Jewish Orthodox Church—Aubrey and Guilbeau
Temple Beth-El—202 Jefferson St.

Lutheran Churches.

- German Immanuel's Church—330 Centre St.
Grace English Evangelical Lutheran Church—Ave.
E and Fifth St.
St. John's Evangelical Church—306 Nueva St.
Trinity Evangelical Lutheran Church—Shackleford
and Compton Ave.
St. Paul's Lutheran Church—So. Presa and Rose-
borough Sts.

Methodist Churches.

- Alamo Methodist Church—S. Alamo and Wickes
German Methodists—Montana and S. Hackberry
Gov. Hill M. E. Church—Pine and Mason
Laurel Heights M. E. Church—Woodlawn Ave. and
Belknap Place.
McKinley Ave. Church—2710 S. Presa St.
Englewood Methodist Mission—203 Elsie Ave,
East End Methodist Church—Ferguson Ave.
Methodist Church—1410 Guadalupe
Mexican M. E. South—Pecos and San Fernando
Prospect Hill South—Buena Vista and S. Cibilo
Denver Heights—Denver Blvd. and New Braunfels
Ave.
Travis Park M. E. South—Navarro and Travis St.
Trinity Methodist Episcopal—Ave. C and Pecan
West End M. E. South—Rouse and Gorgia
Alamo Heights—Broadway and Poco Ave.
Los Angeles Heights Methodist—Los Angeles Hts.
Palm Heights Methodist—Palm Heights.
Free Methodist Church—Crosby bet Pine and Olive

Presbyterian Churches.

- First Presbyterian—Ave. D. and Fourth
First United Presbyterian—E. Locust and Odgen
Harlandale—Corpus Christi Road and New York
Place
Inglesia Presbyterian Mexicana—1130 Saunders Av.
Madison Square—Camden and Lexington Ave.
Mexican—311 Durango St.
Ala. Heights United Presbyterian—Abiso and Town-
send Aves.
Pine St. Church—Omaha and Pine St.

So. Heights—S. Mittman and Denver Blvd.,
Utica Presbyterian—W. Poplar and Jackson
West End Presbyterian—Kentucky Ave.
Westminster—Garden and King William
Los Angeles Heights Presbyterian—Ramona St.

Protestant Episcopal Churches.

St. John's Church—Cherry and Burnett
St. Luke's Church—Chupederas and W. Houston
St. Mark's—Pecan near Jefferson St.
St. Paul's—Grayson and Willow St.
Christ Church—Laurel Heights.

HOTELS

Alamo Hotel 325 Alamo Plaza
Alton Hotel 123 Heiman St.
Angelus Hotel 104. S. Alamo
Argyle Hotel Alamo Heights
Arthur Hotel 118 Ave. D
Bancroft, The 323 St. Mary's St.
Bexar Hotel 327 E. Houston St.
Bowen Rooms 116 Dwyer Ave.
Bowie Hotel 728 E. Houston
Crockett Hotel 301 Crockett St.
Eighteen Hotel 104 South St.
Elite Hotel 304 Main Ave.
Fairmont Hotel 359 E. Commerce St.
Garden Hotel 116 Garden St.
Gunter Hotel St. Mary's and Houston St.
Hot Wells Hotel S. Presa St.
Howard Hotel 1305½ W. Commerce St.
Hutchins Hotel 205 Garden St.
I. & G. N. Hotel 118 N. Medina
Imperial Hotel Heimann St.
Jewel Hotel 205 S. Alamo
La Barre Hotel 230 Ave. E.
La Barge Hotel 308 S. Alamo St.
Laclede Hotel W. Commerce, Cameron and Laredo
Lanier Hotel St. Mary's and Travis
Losoya Hotel 125 Losoya St.
Majestic Hotel 210 Ave. D
Mariford Hotel 229 Martin St.
Maverick Hotel E. Houston and Jefferson St

Menger Hotel Alamo Plaza
Morelos Hotel W. Commerce and Laredo St.
Nueces Hotel 511 St. Mary's St.
O. K. Hotel 1210 W. Houston St.
Palace Hotel 640½ E. Commerce St.
Platon Sanchez 121 W. Military Plaza
Portland Hotel 112 W. Pecan St.
Randall Hotel 202 N. Presa St.
Richelieu Hotel 209 Soledad St.
Ransom Hotel 316 E. Crockett St.
St. Anthony Hotel Travis and Navarro Sts.
Savoy Hotel 122 W. Houston St.
Sterling Hotel 234 S. Alamo St.
Southern Hotel—125 Main Plaza
Travelers Hotel 206 Ave. C.
Travis Hotel 609 Navarro St.
Victoria Hotel 319 St. Mary's St.

OFFICE BUILDINGS

Alamo National Bank Bldg. 128 W. Commerce St.
Bedell Bldg. 112-126 Ave. C.
Book Bldg. 106 W. Houston St.
Brady Bldg. 202 E. Houston St.
Calcasieu Bldg. 202 Ave. C.
Central Office Bldg. (formerly Mackay Bldg.) 401
 -411 Navarro St.
Central Trust Co. Bldg. Navarro and Houston Sts.
City National Bank Bldg. 202 W. Commerce St.
Conroy Bldg. 118-120 N. Alamo St.
F Bldg. 201 Ave. C.
French Bldg. 102 Dwyer Ave.
Frost Bldg. Main Ave. and Houston St.
G. Bldg. Ave. C and Travis St.
Gibbs Bldg. E. Houston and Ave. D.
Gunter Office Bldg. 115 E. Houston St.
Hicks Bldg. E. Houston and Ave. C.
Kampmann Bldg. 331 W. Commerce St.
Moore Bldg. 108 Ave. C.
Oppenheimer Bldg. 228 W. Commerce St.
Prudential Life Bldg. 126-132 Main Plaza
Riverside Bldg. 101 W. Commerce St.
San Antonio Loan & Trust Co. Bldg. 215 W.
 Commerce St.

Saur Bldg. 130 E. Crockett St.
State Bank & Trust Co. Bldg. 313 E. Houston St.
Swearingen-McCraw Bldg. E. Houston and Alamo
Plaza

PUBLIC BUILDINGS

Bexar County Court House
Main Plaza.
Bexar County Jail
Cameron St. bet Houston and Commerce.
City Hall
Military Plaza
Central Police and Fire Station
St. Mary's and Market Sts.
City Market Hall
W. Commerce and Santa Rosa Ave.
Federal Bldg. and Post Office
Ave. D. and E. Houston St.

RAILWAY DEPOTS

International and Great Northern Medina and W. Commerce St.
I. & G. N.—Santa Fe—S. A. U. & G. and Artesian Belt Trains leave from this station.
Prospect Hill or West End Car to station.
Missouri-Kansas and Texas S. Flores and Durango.
All M. K. & T trains leave from this station.
So. Flores and So. San Antonio cars to station.
Southern Pacific E. Commerce and Walnut.
All G. H. & S. A. trains leave from this station.
S P. Depot car to station.
San Antonio and Aransas Pass So. Flores and So. Alamo Sts.
All S. A. & A. P. trains leave from this station.
Sap Depot, So. Flores and So. San Antonio cars to station.

HOSPITALS

Baylor Hospital—103 Ninth St.
Alamo Heights and Army Post cars.
Bexar County Detention Hospital—Southton Road.
Green, Robt. B. Memorial Hospital—Morales and Frio Sts.
West End Car.

- Kinney's, Dr. Sanitarium**—209 Odgen St.
Tobin Hill car.
- Lakeside Sanitarium**—Gibbs Bldg.
- Lee Surgical Hospital**—Myrtle and McCullough Av.
Tobin Hill car.
- Moody's Dr. Sanitarium**—315 Brackenridge Ave.
Alamo Heights car.
- Mountain Park Sanitarium**—Gunter Bldg.
- Physicians and Surgeon's Hospital**—111 Dallas St.
San Pedro and Tobin Hill Car.
- Sanitorium for Tuberculosis Grace, Lutheran,
Zarzas and San Fernando Sts.**
Prospect Hill car.
- Santa Rosa Infirmary**—743 W. Houston St.
West End and So. Laredo cars.
- S. W. Insane Asylum.**
Hot Wells Car.
- Von Ormy Sanitarium for Tuberculosis.**
San Antonio Office 111 Ave. C.
- Veterinary Hospital, Dr. R. L. Rhea**—11th St. bet
Aves. B and C.
Alamo Heights car.

THEATRES

- Empire** Brady Bldg. St. Mary's and Houston Sts.
- Grand Opera House** Alamo Plaza and Crockett St.
- Majestic** 209 Main Ave.
- Pike** 105 W. Houston St.
- Pearl** 506 E. Houston St.
- Petclerc** 223 E. Houston St.
- Princess** 215 E. Houston St.
- Queen** 122 N. Alamo St.
- Royal** 218 E. Houston St.
- Star** 226 E. Houston St.
- Strand** 113 W. Houston St.
- Wigwam No. 1** 205 Alamo Plaza
- Wigwam No. 2** 512½ E. Houston St.

ABBREVIATIONS

al—alley	n—north	s—south
ave—Avenue	nw—northwest	se—southeast
b—begins	ne—northeast	st—street
blk—block	pl—place	sw—southwest
e—east	rd—road	w—west
ext—extends	R. R.—railroad	

ADDITIONS AND SUBDIVISIONS

- Angeles Terrace** N of northwestern City limits. West End car.
- Arlington Heights** N of City limits bet San Pedro Ave and McCollough Ave. San Pedro car.
- Alamo Heights** N of Brackenridge Park outside City limits. Alamo Heights car.
- Alamosa Add.** West of S. Presa St bet Wilkens and Schley Ave. Hot Wells car.
- Army Terrace** E of River Ave bet Brahan Blvd and Post Ave. Alamo Heights car.
- Academy Hill** Between Culebra and Castro Sts and 19th and 23rd St. Lake View car.
- Artesia Gardens** S of southwestern City limits and w of Sommerset Rd. So. San Antonio car to Mirabeau 7 blk s on Sommerset Rd.
- Beacon Hill** North Side. N of Fredericksburg Rd bet S. A. & A. P. tracks and Blanco Rd. Beacon Hill car.
- Bellview** Ext S from City limits to Morill St and e from Corpus Christi Rd. So. Flores car.
- Brunswick Park** S of City limits ext w from Pleasanton Rd. So. Flores car to Relee St and Corpus Christi Rd 4 blk w on Relee St.
- City View Add.** Ext w from Sommerset Rd to City limits ext s from Culberson St beyond southern City limits to Melvern Ave. So. San Antonio car.
- California Gardens** S of City limits midway bet Pleasanton Rd and Sommerset Rd. So. San Antonio car to Mirabeau and Sommerset Rd 3 blks e on Mirabeau 6 blks s on Artesia St.
- Cloudcroft Add.** West of Prospect Hill Prospect Hill car.

- Columbia Heights** 1 mile s of City limits on Sommerset Rd ext 12 blk e from Sommerset Rd. So. San Antonio car.
- Collins Gardens** Ext w from Sommerset Rd to I. & G. N. R. R. So. San Antonio car.
- Collins Court** N of Collins Gardens. So. San Antonio car.
- College Heights.** 2 blk s of end of Highland Park car line ext e from Walters to Concepcion Ave.
- Crestholme** S of City limits ext e from So. Presa St. Hot Wells car.
- Denver Heights (formerly So. Heights.)** Denver Heights car.
- Edgewood** Ext w from S. Hamilton Ave to City limits bet So Laredo and Darby Blvd. Prospect Hill car s on West 19th St.
- Grandview.** Ext e from Concepcion Ave. to city limits. Denver Heights car to Porter and Gevers 3 blk e on Porter St.
- Harlandale.** S. of City limits ext e from Corpus Christi Rd. to San Jose Blvd bet Sayers and Pacific Ave. South Flores car.
- Highland Park** Ext s from West Fall Ave to Steves Ave and e from S. Hackberry to Concepcion Ave. Highland Park car.
- Highland Terrace.** (S. of Highland Park) Ext s from Steves Ave to Ernst Place. Highland Park car to New Braunfels and Rigsby. 7 blk s on New Braunfels Ave.
- Hot Wells Add.** (Opposite Hot Wells.) Ext e from San Juan Rd. Hot Wells car.
- John's Add.** S. and e City limits. Ext from Concepcion Ave. e to City limits and from Hiawatha s to City limits. Highland Park car to Bailey and Walters St. 2 blk e on Bailey 12 blk s on Concepcion Ave.
- Kennwood.** N of City limits ext w from McCollough to San Pedro Ave. San Pedro car to Summit Place w of end of line.
- Keystone Park.** (West of Beacon Hill.) Ext w from S. A. & A. P. tracks to Fred. Rd. and s from Hildebrand St. to Fred. Rd. Beacon Hill car 2 blk w of Grant Ave.

- Knob Hill** Ext s from Iowa St. bet Palmetto and New Braunfels Ave. S. P. car.
- Lake View.** Ext s from Castro to W. Com. St. and w from 19th St to 25th St. Prospect Hill car.
- Laurel Heights.** (North Side.) Ext n from San Pedro Park bet N. Flores and McCollough Ave. San Pedro Car.
- Laurel Heights Terrace.** (East of Laurel Heights.) Ext e from McCollough Ave to Alameda Ave. Tobin Hill car.
- Los Angeles Heights.** Ext n from Hildebrand Ave bet Blanco City Rd and West Ave. Beacon Hill car.
- Lounsberry Ct.** S. of City limits and W. of Pleasanton Rd. S. Flores car 2 blk e on Mirabeau or Division Ave.
- Lynwood.** N of Kenwood bet McCollough and San Pedro. (See Kennwood.)
- Malone Park Terrace.** (W of Palm Heights.) Ext w from Culberson Ave bet Clarisa St. and S. A. U. & G. R. R. So San Antonio car to Malone Ave and Marian St 3 blk w on Malone Ave.
- Madeline Terrace.** (E of Alamo Heights.) Ext n from City limits and e from Broadway. Alamo Heights car.
- Mission Ridge.** S of City limits bet Corpus Christi Rd and Pleasanton Rd. So. Flores car to New York Place. 2 blk e on New York Pl.
- Mission Park.** Ext s from E. Mitchell St. bet Roosevelt Ave and Concepcion Rd. Hot Wells car to Mitchell St. 4 blk w on Mitchell St.
- Melrose Add.** (W. of Harlandale.) Ext s from Tom Green St to Davis St and w from Corpus Christi Rd to Pleasanton Rd. S. Flores car.
- Mount Auburn.** (S. of City limits.) Ext s from Melvern Ave to Beaumont and w from Sommerset Rd. to Vernon Ave. So. San Antonio car to Mirabeau Ave. 2 blk s on Sommerset Rd.
- Montclair.** (E of Alamo Heights and n of City limits.) Ext n from Ellwood Ave bet Broadway and New Braunfels Ave. Alamo Heights car.

- New York Place.** Ext w from Corpus Christi Rd bet Davis St and Relee St. So Flores car.
- Palm Heights.** Ext w from Sommerset Rd to Clarisa St and s from Walton to Winnipeg Ave. So San Antonio car.
- San Fernando.** Ext w from Sommerset Rd to I. & G. N. R. R. and s from Harriman Place to Walton Ave. So San Antonio car.
- San Fernando Add.** Ext e from Sommeerset Rd to Edwards St. So San Antonio car.
- Sommerset Place.** Ext w from Sommerset Rd and s from Eskimo St to Mirabeau. So San Antonio car.
- Sommerset Garden.** Ext w from Sommerset Rd and s from Maribeau to Flanders Ave. So San Antonio car.
- Summit Place.** N of Laurel Heights. San Pedro car.
- Sunny South Park.** Ext e from Corpus Christi Rd to San Jose Blvd bet Morrill St and Sayers Ave. So. Flores car.
- Sunny Slope.** Ext e from Concepcion Ave to City limits. Highland Park car to Walters St 2 blk e on Rigsby Ave.
- Southholme.** (N. of Collins Gardens.) Ext e from S. Brazos St bet Monroe Ave and Floyd Ave. So San Antonio car.
- Terrel Hills.** N of City limits and e of New Braunfels Ave. Alamo Heights car to Terrel Rd e on Terrel Rd.
- Tommins Subdivision.** Ext s from Tommins Ave to Koepke St bet Corpus Christi Rd and Pleasanton Rd. So. Flores car.
- Waldrep Terrace.** (S of Highland Park.) Ext s from Steves Ave bet New Braunfels Ave and Gevers St. Highland Park car to New Braunfels and Rigsby 7 blk s on New Braunfels Ave.
- Woodrow Place.** (Opposite Harlandale.) Ext w from Corpus Christi Rd and s from Relee St. So. Flores car.

A

Abbey (formerly Edmund).

(B) 2200 blk Rock Quarry Rd ext e 1 blk. Tobin Hill car to Hillcrest 3 blk east.

Aberdeen Place

(B) 500 Berkshire Ave ext s to Schley Ave. Hot Wells car to Buckingham Ave. Shuttle car crosses at 400 blk.

Abso Ave. (In Alamo Heights.)

Ext from Long Lane to Townsend Ave. Alamo Heights car to Townsend and Hondondo Ave. 1 blk north.

Acacia St. (Alamo Heights.)

(B) Estes ext to Harwood. Alamo Heights car to 200 blk on Estes.

Acasia Ave. (B) 301 Reservoir ext n to Allensworth

Alamo Heights car to Reservoir and River Ave. 2 blk e will be 100 blk.

Achilles St.

(B) Government ext to City limits. S. P. car to Walters and Mohawk 3 blks e on Mohawk $\frac{1}{2}$ blk n on Government.

Ada

(B) 4016 S. Presa ext e 2 blks to S. Hackberry. Hot Wells Car.

Adaes Ave.

(B) 1601 Culebra Ave ext n to W. Bancroft. West End car to 400 blk W. Bancroft will be 400 blk.

Adams

(B) 1124 S. Alamo ext s to Bismark. Sap Depot car.

Adelaid

(B) 100 Rehman ext s 1 blk. So Flores car to Fest St 2 blks w.

Adele

(B) 1401 West Fall Ave ext s to Stevens St. Highland Park car to Walters and Rigsby 1 blk e on Rigsby will be 500 blk.

Adolph (Columbia Heights Addition.)

So. San Antonio car to Division Ave and Somerset Rd. Follow Rd to Helen Ave 6 blks e on Helen 200 blk.

Aganier

(B) 321 Hickman ext n to Summit Ave. Beacon Hill car to Fredericksburg and Blanco Roads $\frac{1}{2}$ blk n on Blanco Rd to Hickman 1 blk s on Hickman 100 blk.

Beacon Hill car to Grant and Summit 2 blks e on Summit 1100 blk ro take N. Flores car to Summit Ave 2 blk w on Summit 1100 blk.

Agarita

(B) McCollough ext w S. A. P. tracks crosses Main Ave at 3000 blk. San Pedro car to Howard and Magnolia. Summit Place car crosses at the 200 blk. N. Flores crosses at 600 blk. Beacon Hill car crosses at 1000 blk.

Agnes

(B) at river ext e 1 blk to 801 Ave A. Alamo Heights car to James and River Ave 2 blks w on James to A 1 blk n on Ave A.

Alabama

(B) 520 S. Pine ext 1 blk to S. Monumental. S. P. car to Pine St 5 blks s on Pine.

Alameda Ave.

(B) 1 blk s of e end of Hillcrest Ave ext n to City limits. Tobin Hill car to Hillcrest 1 blk e on Hillcrest 200 blk.

Alametos (in Los Angeles Heights.)

(B) Blanco Rd ext w to West St. Beacon Hill car to Beacon Ave. Los Angeles Heights car to end of line on Capital Ave 3 blks n on Capitol will be 400 blk.

Alamo, N.

(B) 201 E. Commerce ext n to Alamo Plaza. Loop District.

Alamo, S.

(B) 202 E. Commerce ext sw to So. Flores St. Denver Heights and Highland Park cars go to 400 blk. Sap Depot car to So. Flores St.

Alamo Plaza—East Side

(B) at Blum St ext n to Houston St.

Alamo Plaza—West Side

(B) N. Alamo ext n to Houston St.

Alamo Boulevard (continuation of St. Anthony Ave) in Highland Terrace.

(B) Steves Ave ext 5 blks s to Ernst Place. Highland Park car to Rigsby and St. Anthony 7 blks s on St. Anthony Ave. Alamo Blvd begins.

Alamosa Ave.

(B) 402 Roosevelt Ave ext e to Castillo Ave. Hot Wells car to Fair Play Ave 1 blk w on Fair Play $\frac{1}{2}$ blk s on Castillo will be 300 blk.

Alazan

Crosses W. Commerce St. at 2210 ext n and s 1 blk each way. Take Prospect Hill car.

Ale

(B) Rock Quarry Rd ext w to McCollough Ave. Tobin Hill car crosses 300 blk.

Albany in Montclair.

(B) Broadway ext e to New Braunfels. Alamo Heights car to Townsend Ave 3 blks n on Townsend.

Albert

(B) 1315 N. Navidad ext w to N. Hamilton. West End car crosses 300 blk on Right of Way.

Alcalde (formerly A.)

(B) Concepcion Ave ext ne to City limits. S. P. car to Walters and Iowa 3 blks e on Iowa.

Alder

(B) 1122 N. Pine St ext e 1 blk to Willow. Pine St. car to 1100 blk.

Alexander

(B) 915 Texas Ave ext w to Lake Ave. West End car crosses at Lake.

Alhambra (in Los Angeles Heights.)

(B) Orange St ext w to West Ave. Los Angeles Heights car to end of line 6 blk n on Capitol to Loma $\frac{1}{2}$ blk w on Loma to Orange 4 blks n on Orange.

Alice Al.

(B) 211 S. San Marcos ext 1 blk w. Prospect Hill car to San Marcos St 2 blk s.

Allen Ave.

(B) 607 Stevens ext n to S. P. tracks. Pine St car to Sherman 10 blks e on Sherman to Stevens 4 blk se on Stevens.

Alling

(B) 1102 River Ave ext e to Ave D. Alamo Heights car.

Allingsworth

(B) 3100 River Ave ext e to New Braunfels. Alamo Heights car to 100 blk.

Alpine (formerly S. Swiss.)

(B) 420 Dakota ext s 1 blk. Denver Heights or Highland Park car to Dakota St 4 blks e on Dakota.

Alta Vista

(B) 1800 Piedmont Ave ext s to City limits. Highland Park car to Rigsby and Piedmont s on Piedmont to 1800 blk.

Alto

(B) 609 S. Comal ext to Alazan Creek. So. Laredo car to San Fernando St 5 blk w to Comal ½ blk n on Comal.

Alvarez Place (formerly Pecan Place.)

(B) n end Halstead ext w to Nogalitas. Collins Gardens car to San Pedro Creek 2 blks s on Nogalitas.

Alvan

(B) 1806 Fredericksburg Rd ext e 1 blk. Beacon Hill car to Fredericksburg Rd and Cincinatti Ave 13 blks ne on Fredericksburg Rd.

Anderson St.

(B) 610 S. Walters St. ext e to private property. S. P. car to Walters and Anderson.

Andrews

(B) 3014 N. New Braunfels Ave ext e to Tilden Army Post car to New Braunfels and Grayson St. 10 blk n on New Braunfels.

Angelia

(B) 1615 S. Brazos ext w 4 blks. So. Laredo car to end of line. 2 blks w on Saltillo 1 blk on S. Brazos.

Angeles Drive (in Los Angeles Heights)

(B) 1000 Hildebrand ext 13 blks nw to Solana St. Los Angeles Heights car to Capitol and Hildebrand 7 blks w on Hildebrand will be 100 blk.

Anita (in Sunny Slope.)

(B) Concepcion Ave ext 3 blks. Highland Park car to end of line 2 blks e on Bailey 6 blks s on Concepcion Ave.

Anna (in Grandview Add.)

(B) Acolos ext s to City limits. S. P. car to Iowa and Walters 6 blks e on Iowa 200 blk or So. Heights car to Cooper then 7 blks e on Cooper and G Ave will be 700 blk or Highland Park car to Rigsby and Walters 5 blks e on Rigsby 1600 or end of line on H. P. 5 blks e on Bailey 2100 blk.

Apache

(B) 220 Parral ext s to Apache Creek. So Laredo car.

Apperson Ave.

(B) West 19th St ext w to City limits. Prospect Hill car to W. 19th then 13 blks s.

Appler

(B) 1202 River Ave ext e to N. Pine. Alamo Heights car.

Applewhite

(B) 200 Simon ext s to S. P. tracks. So. Flores car to Simon 1 blk e.

Arabella Al.

(B) 316 N. Hackberry ext e 1 blk. S. P. car to Hackberry 3 blks n.

Aransas Ave.

(B) 1300 S. Mesquite ext e to S. Mittman. Denver Heights car operates from 200 to 400 blk or at end of line walk $1\frac{1}{2}$ blks n on Gevers will be 1000 blk.

Arbor Place (formerly Lopez St.)

(B) 1203 N. Laredo ext w to City limits. No. Flores or Beacon Hill car to Marshall St 2 blks w 100 blk. West End car crosses at 800 blk. Lake View car crosses on 20th St at 1600 blk and on 24th St at 2000 blk.

Arbutus (in Alamo Heights.)

(B) Harwood Ave ext n to Parked Blvd. Alamo Heights car to Morse and Estes Ave 2 blk n on Morse Arbutus begins.

Arcadia Place (in Madeline Terrace.)

(B) Broadway ext e to Walton. Alamo Heights car.

Archer

(B) W. Josephine ext s to private property. Alamo Heights car to Josephine 1½ blks w.

Arciniega

(B) 402 Garden ext e to So. Alamo. Hot Wells car on Garden 400 blk or Sap Depot car on S. Alamo to 100 blk.

Arctic Ave. (in Harlandale.)

(B) Sayers Ave ext 1 blk s to Harlan Ave. So. Flores car to Harlan or Sayers Ave 5 blks e.

Arden Grove (formerly Maverick Grove.)

(B) at river ne end of Oakland ext ne. Alamo Heights or Army Post car to 9th and Ave. C 2 blks e on 9th St.

Argo Ave. (in Alamo Heights.)

(B) Broadway ext w to Parked Blvd. Alamo Heights car to Townsend Ave 3 blk n on Townsend

Argyle Ave. (in Alamo Hts.)

(B) Encino ext w to Casa Grande Ave. Alamo Heights car crosses.

Arizona Ave. (in Edgewood Add.)

(B) W. 19th St. ext w to Barclay Ave. Prospect Hill car to W. 19th St. 17 blks s on 19th St.

Arlington Ct.

(B) 3002 S. Presa ext e to private property. Hot Wells car.

Armadillo Al.

(B) 720 N. Cherry ext e to N. Hackberry. Nolan St. car to Cherry 1 blk n.

Armistead

(B) at river ext w 1 blk to 400 blk on Soledad. San Pedro car or Tobin Hill car.

Armor Pl.

(B) Trenton Pl. ext e 1 blk to River. Tobin Hill car to Layer and Jones Ave 1 blk n on Jones Ave to McKinley Pl 2 blk e on McKinley to Preston 1 blk n on Preston.

Army Blvd.

(B) 1500 River Ave ext e to Army Post. Alamo Heights car.

Arsenal, E.

(B) 700 blk on S. Flores ext se to River at Washington.

Arsenal, W.

(B) 700 blk on S. Flores ext w to S. Laredo. So. Flores-Collins Garden and So. San Antonio cars cross at 700 blk So. Flores.

Artesia (in Sommerset Garden.)

(B) Division Ave ext s to Flanders Ave. Collins Gardens car or So. San Antonio car to Division Ave 3 blk e on Division 100 blk.

Arthur

(B) 910 N. Palmetto ext e 7 blk to N. Gevers. Nolan car to Hays St 3 blk e on Hays $\frac{1}{2}$ blk n on Palmetto Arthur begins.

Arizona

(B) 1620 S. West 19th St ext w to City limits. Prospect Hill car to 19th St then 16 blks s on 19th St.

Ash

(B) 1715 Carson ext n to Wilson St. Army Post car to Carson and New Braunfels $6\frac{1}{2}$ blks e on Carson St 100 blk.

Ashby Place, E. (formerly E. San Pedro Pl.)

(B) 2100 Main Ave ext e to Jones Ave.

Ashby Place, W. (formerly W. San Pedro Pl.)

(B) 2100 Main Ave ext w to Fred. Rd. San Pedro car crosses Ashby on Main Ave. Tobin Hill crosses 500 E. Ashby on Jones Ave. San Pedro crosses 500 blk W. Ashby Pl. on San Pedro Ave. N. Flores car operates over 700 blk W. Ashby Pl. Beacon Hill car crosses 1200 blk W. Ashby Pl on Grant Ave.

Ashcroft Ave. (in Montclair Add.)

(B) Trinity Circle ext n to Yebona. Alamo Heights car to Broadway and Lee St 1 blk ne on Lee 2 blks n and e on Trinity Circle will be 100 blk on Ashcroft.

Ashley

(B) 602 Edgar ext e to Erwin. Army Post car to Carson and New Braunfels 7 blks e on Carson 3 blks s on Edgar 100 blk.

Aspen (in Mont Clair Add.)

(B) Yebona ext n to Castino. Alamo Heights to Townsend Ave 5 blks n on Townsend Ave and Broadway Yebona 3 blks e on Yebona 100 blk.

Astor

(B) 2901 S. Hackberry ext e to S. Pine. Hot Wells car to Buckingham Ave. Shuttle car to S. Hackberry St. 7 blks s on S. Hackberry St.

Atlanta Ave.

(B) at river ext nw to Gillespie. Tobin Hill car to Dallas and Brooklyn Ave 2 blks ne on Dallas 200 blk.

Aubrey

(B) at Guilbeau 1 blk e of Dwyer Ave ext 1 blk s. So Flores, Collins Gdns or So San Antonio car to Guilbeau and So Flores St 2 blk e on Guilbeau.

Auburn Blvd. (in Mount Vernon Add.)

(B) Sommerset Rd ext w to Vernon Ave. So. San Antonio car to Division and Sommerset Rd. 4 blks sw on Sommerset Rd.

Augusta

(B) at river at Convent Bridge ext ne to river. Tobin Hill car to Dallas St 1 blk e numbers same on both streets.

Austin St.

(B) 115 Burnet ext ne to Josephine. Army Post car.

Avant Ave.

(B) 2200 blk S. Hackberry ext e to Concepcion Ave. Hot Wells car to Buckingham Ave. Shuttle car to Avant Ave 100 blk. Highland Park car crosses Avant at 1000 blk on Walters St.

Avenue A

(B) at river ext n 1 blk above E. Josephine. Alamo Heights car to 13th and River Ave 2 blks e on 13th St. 200 blk.

Avenue B

(B) 202 Fifth St ext n to James St. Alamo Heights or Army Post car 1 blk w of Ave C numbers on B the same as C.

Avenue C

(B) Houston St ext ne to Eleventh St. Alamo Heights and Army Post cars.

Avenue D

(B) Houston St ext ne to Appler. Army Post and Alamo Heights car 1 blk e of Ave C numbers on D same as C. Army Post car crosses Ave D at 1000 blk.

Avenue E

(B) Houston St ext ne to Eighth St. Alamo Heights roMMMMMM MMMMMMMMMMMM Heights or Army Post 2 blk e of Ave C numbers same on E and C. Nolan car to 3rd St 1 blk w on 3rd 300 blk Ave E.

Azuza Ave. (in Los Angeles Heights.)

(B) Sap R. R. ext w to West Ave. Beacon Hill shuttle car to end of line 7 blks w on Fresno to West Ave 16 blks n on West Ave.

B

Bailey Ave.

(B) 2302 S. Hackberry ext e to Concepcion Rd. Hot Wells car to Buckingham Ave Shuttle car to S. Hackberry 1 blk s on Hackberry.

Baity Ct.

Bet. Roosevelt Ave and S. Presa St crosses Castillo Ave. Hot Wells car to Fair Play Ave 1 blk w.

Baldwin Ave. (Changed to Goodrich Ave.)

Baltimore Ave.

(B) 301 Oakland St ext nw to E. Maple. Tobin Hill car crosses on Dallas St at 300 blk on Comden St. at 400 blk.

Baltimore Ave. Court (Changed to Clairborne Ct.)

Bancroft Ave., E.

(B) 1000 E. Cincinnati ext nw to Bandera.

Bancroft Ave., W.

(B) 1000 E. Cincinnati ext to Woolley Ave. West End car to Cincinnati Ave.

Bandera Ave.

(B) 1001 Fredericksburg Rd ext w to City limits. West End car crosses at 600 blk.

Bandara St. (Changed to Elmendorf.)

Bandera Road (Continuation of Bandera Ave.)

Bank

(B) 2310 S. Flores ext e to private property. So. Flores car.

Banner Ave.

(B) W. Summit Ave near I. & G. N. R. R. ext 1 blk s. N. Flores or Beacon Hill cars.

Barbe

(B) at river ext e to Garden St. Sap Depot car to Guénther St 4 blks se on Guenther will be 200 blk or Hot Wells car to Gembler St 1 blk w on Gembler $\frac{1}{2}$ blk n on Garden will be 600 blk.

Barclay

(B) at Castroville Rd ext s to Menefee Blvd. Prospect Hill car to 20th St s on 20th to Castroville Rd w on Castroville Rd 4 blks.

Bargas

(B) 2320 Virginia ext s to S. Heights Ave. S. P. car to Walters and Iowa 1 blk s on Walters to Virginia 2 blks e on Virginia.

Barilla Place (in Madeline Terrace.)

Alamo Heights car.

Barnard

(B) 401 Brackenridge Ave ext n to Terrel Ave. Alamo Heights car.

Barrera

(B) 720 S. Alamo ext se 7 blks. Sap Depot car to 100 blk.

Barret Place

In San Fernando Gardens (B) Sommerset Rd ext w to Mildred. Collins Garden and S. San Antonio cars cross at 400 blk.

Bartlett (In Terrel Hills.)

(Alamo Heights car to Chichester Pl then 3 blks east.

Barton Ave. (In Alamo Heights.)**Barton Ave. (In Malone Park Terrace)**

(B) Clarisa St ext w to S. A. U. & G. R. R. So. San Antonio car to Culberson and Sommerset Rd 2 blks e on Culberson then 2 blks n on Clarisa St.

Baden Ave. (In Alamo Heights)

(B) Broadway ext w to Patterson. Alamo Heights car.

Bastrop (Hillcrest Add.)

(B) Boehmer ext s to Cottonwood. So. Flores car to Theo Ave 1 blk w will be 200 blk.

Baner Place (Highland Terrace)

(B) S. New Braunfels Ave ext w 3 blks. Highland Park car to New Braunfels and Rigsby 11 blks s on New Braunfels.

Bayard (formerly Milam)

(B) 515 Oakland ext nw to Augusta. Tobin Hill car to Dallas and Brooklyn 1 blk se on Brooklyn to Augusta $\frac{1}{2}$ blk ne on Augusta.

Baylor

(B) 2701 So. Flores ext w to Sommerset Blvd. Take So. Flores car.

Beacon Ave.

(B) 1801 Blanco Rd ext w to Capitol Ave. Beacon Hill car crosses at 200 blk.

Beal (In Keystone Park Add.)

(B) Buckeye ext nw to Concord. West End Shuttle car to Fredericksburg Rd 1 blk ne.

Beattie (In Keystone Park Add.)

(B) S. A. A. P. tracks ext w to Beal. West End Shuttle car to Fred. Rd. See Beal St.

Baumont (In Mount Auburn Add.)

(B) Sommerset Rd ext w to Vernon Ave. So. San Antonio car to Division Ave s on Sommerset Rd. 6 blks.

Beauregard

(B) Washington at River ext se to S. Alamo. Sap Depot car.

Becker

(B) 2002 S. Presa ext e to Yorkshire Pl. Hot Wells car.

Bee

(B) 1002 Frank ext e to Erwin. Army Post car to New Braunfels and Carson 4 blks e on Carson 3 blks n on Frank St.

Beechwood Ave. (In Mt. Auburn Add.)

(B) Sommerset Rd ext w to Vernon Ave. So. San Antonio car to Division Ave $2\frac{1}{2}$ blks s on Sommerset Rd.

Belden Ave. (In Harlandale)

(B) Corpus Christi Rd ext e to San Jose Blvd.
So. Flores car.

Belknap Pl.

(B) 315 W Dewey Pl. ext n to private property.
San Pedro car crosses at 900 blk.

Bell Alley

(B) 510 San Fernando ext s 2 blks to Guadalupe
So. Laredo car to San Fernando St 2½ blks w.

Belmont

(B) 202 N New Braunfels ext e to Rio Grande.
S. P. Depot car to New Braunfels 1 blk n Belmont
begins or S. P. car to Walters and Commerce St.
1 blk n on Walters will be 600 blk.

Belvin St.

(B) 903 N. Flores ext sw to Cameron. N. Flores
or Beacon Hill car.

Bellmeade (In College Heights Add.)

(B) Gevers ext e to Conception. Highland Park
car to end of line then 5 blks s on Walters St.

Bellview

(B) Elmhurst Ave ext n to Reservoir Ave. Alamo
Heights car to Elmhurst 2 blks e.

Benita

(B) Roosevelt Ave ext w to Conception Rd. Hot
Wells car to School St w on School 4 blks to
Roosevelt 1 blk n on Roosevelt.

Benton

(B) 201 Seguin ext n to Pickney. Army Post car
to Carson and New Braunfels Ave 1 blk e on
Carson will be 500 blk.

Berkshire Ave.

(B) So Presa ext e to S. Hackberry St. Hot
Wells car.

Beze

(B) 1100 Dakota St ext s to Aransas. S. P.
Depot car to Powder House 3 blks s Beze begins,
or Denver Heights car to Piedmont 1 blk n to
Aransas ½ blk e on Aransas 900 blk.

Biering Ave.

(B) 1614 Garden St ext e to S. Presa. Hot Wells
car.

Big Foot

(B) 3100 So. Flores ext w to Sommerset Blvd.
So. Flores car.

Bill Green Ave.

(B) S. New Braunfels ext e to S. Gevers. S. P.
Depot car.

Bishop

(B) 200 Dittmar ext s 1 blk. So. Flores car to
Dittmar 1 blk w.

Bismark (formerly Dittmar)

(B) 1600 Garden ext w to river. Hot Wells car
to Biering 1 blk w.

Blaine

(B) 810 N. Palmetto ext e to N Gevers. Burnett
St car to Palmetto 1 blk n Blaine begins.

Blanco Road

(B) 410 Fredericksburg Rd ext n to City limits.
Beacon Hill car.

Blackney (In California Gardens Add.)

(So. Flores St. car to Davis St 10 blks w on Davis
St.

Blooming Ave.

(B) W 19th St ext w to Barclay Ave. Prospect
Hill car to 19th St 11 blks s.

Blue Bonnet (formerly Bonnett Ave.)

(B) 814 N New Braunfels ext e to N Gevers.
S. P. Depot car to New Braunfels and Com. St
8 blks n on New Braunfels Ave.

Blum

(B) 202 Alamo Plaza ext e to Live Oak. In
Loop District.

Blumberg (In Brunswick Park Add.)

(So. Flores St. car to Relee St 4 blks w on Relee
 $\frac{1}{2}$ blk n on Pleasanton Rd 1 blk w on Brunswick.

Boehmer

(B) 3801 So. Flores ext w to Halstead. So.
Flores car.

Boerne

(B) 1 blk n of Delaware ext s to E. Carolina.
Hot Wells car to Carolina 2 blks e.

Bois d'Arc

(B) 300 E Arsenal ext s to W. Johnson. So.
Flores or So. San Antonio car to Arsenal 1 blk e.

Bonham

(B) 300 blk E. Commerce ext n to E. Crockett.
S. P. Depot car.

Bonnett Ave. (changed to Blue Bonnett)**Booker**

(B) 520 Live Oak ext e to N Walnut. Pine St or
Burnett St car to Live Oak $\frac{1}{2}$ blk s.

Bordoy (in San Fernando Add.)

(B) McLerry St ext s to W. Theo Ave. So. San
Antonio car to Theo Ave 6 blks e.

Boston

(B) 420 N. Olive ext e to N Pine. Pine or Burnett
car to Olive St $2\frac{1}{2}$ blks s.

Boudet Pl.

(B) 2030 Nebraska ext s 1 blk to private property.
S. P. car to Walters and Iowa 2 blks e on Iowa.

Bowen Pl.

(B) 814 River Ave ext e to Ave D. Alamo
Heights car.

Bowers

(B) 1516 N New Braunfels ext e to Benton.
Army Post car to Carson and New Braunfels 4
blks s on New Braunfels Ave.

Bowie

(B) 401 E Commerce ext s to Nacogdoches at
4th. S. P. Depot car to 100 blk Pine or Burnett
car to 400 blk.

Brackenridge Ave.

(B) 1600 River Ave ext e to Army Post. Alamo
Heights car.

Brad Ave.

(B) 401 Beal ext n to City limits. West End
Shuttle car to Fred. Rd 1 blk e to Beal St will be
100 blk or Los Angeles car to end of line 7 blks
w on Fresno would be 1500 blk.

Bradley (in Harlandale) formerly Kimball

(B) Sayers ext s to Harlan. So. Flores car to
Harlan 3 blks e.

Brady

(B) Frio Rd ext w to S. P. tracks. So. San
Antonio car to Garland St n on Garland to Frio
Rd.

Brady (bet N Laredo and N Salado changed to Rawlins.)

Brahan Blvd.

(B) 1320 River Ave ext e to N Pine. Alamo Heights car.

Brailey Ave.

(B) W 20th St ext 1 blk w. Prospect Hill car to 20th and Com. St 5 blks s.

Brandel

(B) Van Zandt ext se to City limits. Pine St car to Sherman e on Sherman 10 blks to Stevens Rd 2 blks se on Stevens to Van Zandt 2 blks ne on Van Zandt.

Brazos

(B) 2200 W. Com. St ext n to Cincinanti and s to Ceralvo. Prospect Hill car to 100 blk. West End car crosses N Brazos at 900 blk. Beacon Hill car to Cincinnati $\frac{1}{2}$ blk w 2500 blk. So. San Antonio car to 2300 blk s.

Brearly (in College Heights.)

(B) Conception Rd ext w to Nopal. Highland Park car to end of line 8 blks s on Walters crosses 300 blk.

Breeden Ave.

(B) 701 W Ashby Place ext n to Summit. N Flores or San Pedro car. Breeden is 1 blk w of San Pedro and 1 blk e of N Flores.

Bristol (in Harlandale, formerly Calvert.)

(B) Fordyce ext e 2 blks to San Juan Blvd. So. Flores car to Harlan Ave 6 blks e to Fordyce 1 blk s on Fordyce.

Broad Ave.

(B) 1320 McCollough ext e to Jones. San Pedro car to Craig Pl 1 blk e on Craig 2 blks n on McCullough will be 100 blk. Tobin Hill car crosses at 500 blk.

Broadway (in Alamo Heights)

Continuation of River Ave. Alamo Heights car.

Bronson Ave.

(B) Patterson ext n to Cambridge Circle. Alamo Heights car.

Brooklyn Ave.

(B) 500 Oakland ext nw to E Cypress. Tobin Hill car.

Brooks

(B) 1416 N Hackberry ext e to N Pine. Pine St Shuttle car.

Brown

(B) 412 N Cherry ext e to N Hackberry. Pine or Burnett car to N Cherry 1½ blk s on Cherry.

Brundage (in Chrestholme Add.)

(B) Dauchy Rd ext s 4 blk to Hermitage Ct. Hot Wells car to Monticello Ct 3 blks e on Monticello will be 300 blk.

Brunswick Blvd.

(B) Pleasanton Rd ext w through Brunswick Park Add. So. Flores car to Relee St 4 blk w to Pleasanton Rd.

Bryan Ave. (Changed to Huicar Ave.)**Bryant Ave.**

(B) 2100 Garden ext e to S Presa. Hot Wells car.

Buchanan (formerly M)

(B) Conception Ave ext e to City limits. Highland Park car to Rigsby and Walters 2 blks e on Rigsby 3 blks n on Conception.

Buckberry (formerly Comal Al.)

(B) 810 San Fernando ext s to Guadalupe. So. Laredo car to San Fernando St 5 blks w.

Buckeye Ave.

(B) 1504 Fredericksburg Rd ext n to City limits. West End Shuttle car to Flood Ave 2 blk e on Flood 100 blk.

Los Angeles Heights car to Fresno 6 blks w on Fresno 2000 blk.

Buckingham

(B) 2500 S Presa ext e to S. Hackberry. Hot Wells car.

Buckner Ave.

(B) Clarisa ext w to S. A. U. & G. R. R. So. San Antonio car to Winnipeg Ave 3 blks w on Winnipeg 2 blks s on Clarisa Buckner begins.

Buena (In Los Angeles Heights)

(B) Blanco Rd ext w to West Ave. Los Angeles Heights car to Fresno 4 blks n on Capitol will be 400 blk.

Buena Vista

(B) 200 Santa Rosa ext w to S West 19th. Prospect Hill car. Numbers on Buena Vista are 800 less than on W Com. St.

Buena Vista Ave.

Changed to San Salvador.

Buffalo (formerly Miller)

(B) 900 W Theo ext s 2 blks. So. San Antonio car to Theo Ave 4 blks e on Theo.

Burda Valley Pl.

In Terrell Hills. Alamo Heights car.

Burleson

(B) 520 Austin St ext e to N Walters. Army Post car to 10th and Austin 100 blk Pine St car crosses at 700 blk.

Burnet

(B) 100 Austin ext e to City limits. Nolan St car to Elm 1 blk n on Elm 100 blk Pine St car crosses at 900 blk Burnett car operates from 900 blk to 1600 blk on Burnett.

Busch (In Sunny Slope Add.)

(B) P St ext s to White. Highland Park car to Kayton and Walters 3 blks e on Kayton 200 blk.

Bushnell

(B) McCullough Ave ext e to Dial Ave. Summit Pl car to end of line 2 blks e to McCullough 3 blks n on McCullough or Tobin Hill car to end of line 1 blk w to Falconio 6 blks n on Falconio.

C**C St. (in Grand View)**

Changed to Jennison.

Cactus

(B) 620 Dakota ext s to Virginia. Denver Heights car to Hackberry and Indiana 1 blk n on Hackberry 1 blk e on Virginia will be 400 blk.

Cadwallader

(B) 1003 N Flores ext w to Camaron. N Flores Beacon Hill car car.

Calaveras, N.

(B) 3200 W Commerce St ext n to Fred. Rd. Prospect Hill car to 100 blk. West End car to 1600 blk. Beacon Hill car to 3000 blk.

Calaveras, S.

(B) 3200 W Commerce ext s to Ceralvo. Prospect Hill car to 100 blk. So. San Antonio car to S. Brazos St 4 blks n on Brazos 5 blks w on Ceralvo will be 1800 blk.

Calder (formerly Steves)

(B) 716 W Commerce ext s to Dolorosa. Prospect Hill car.

Caldwell

(B) 3900 S. Presa ext w 1 blk to Naylor. Hot Wells car.

Caledona (in Alamo Heights)

(B) Yebona ext n 5 blks to Castano. Alamo Heights car to Townsend Ave 4 blks n on Townsend and Broadway to Yebona 1 blk e on Yebona.

Calhoun

(B) 300 Seguin Rd ext n to Pickney. Army Post car to New Braunfels and Carson 2 blks e on Carson 500 blk.

California

(B) 200 Kingsbury ext n 1 blk to Romana. N Flores or Beacon Hill car to Kingsbury 1 blk w.

California Blvd. (in California Garden Add.)

(B) Blackney ext w to Artesia. So. San Antonio car to Sommerset Rd and St Elmo St 13 blks s on St. Elmo and Artesia St.

Calkins

(B) Pleasanton Rd ext w 1 blk So. Flores car to Neal Ave 1 blk w on Neal $\frac{1}{2}$ blk s on Pleasanton Rd.

Callaghan Ave.

(B) 712 S Presa at San Juan ext se beyond Labor. Hot Wells car to Pereida and Presa n on Presa to San Juan, or Hot Wells car to Labor 5 blks ne on Labor 500 blk.

Callaghan Al. (Changed to Mustang Al.)**Calvert**

(B) 200 W Sheridan ext s to W Johnson. So. Flores or So. San Antonio car to Sheridan 1 blk e

Calvert (in Harlandale. Changed to Bristol)**Calla (in Palm Heights)**

So. San Antonio car.

- Calumet** (in Palm Heights. Formerly Morelas St)
So. San Antonio car.
- Camada**
(B) 920 N Navidad ext w 1 blk to Calavera:
West End car to Ruiz and Right of Way $1\frac{1}{2}$ blk
w on Ruiz $\frac{1}{2}$ blk n on Navidad.
- Camargo**
(B) 800 So. Alamo at So. Presa St ext se to Labor
Sap Depot car to 100 blk.
- Camaron**
(B) 701 W Commerce ext n to Fred. Rd. Wes
End car crosses at 200 Numbers on N Flores:
same as on Cameron St.
- Cambridge Oval** (in Alamo Heights)
Alamo Heights car.
- Camden**
(B) 700 Main Ave ext ne to River. Tobin Hil
car operates on Comden St from 100 to 800 blk.
- Camp**
(B) 1200 S Flores ext w to S Laredo. So. Flores
or So San Antonio car to 100 blk. So. Laredo car
to 300 blk.
- Campeche** (formerly Park Place)
(B) 1823 N Flores ext w to N Comal. No. Flores
car.
- Canadian** (formerly Cleveland)
(B) 620 N Palmetto ext e to New Braunfels.
Burnett St car to Palmetto 2nd street n on Pal-
metto.
- Canal**
(B) 300 Camargo ext s to Leigh. Hot Wells car
to Pereida and Presa Sts $\frac{1}{2}$ blk n on S. Presa St.
1 blk e on Leigh.
- Can't Stop**
(B) 1115 Lamar ext w 1 blk to beyond 1116
Burluson. Nolan and Burnett St car to St.
Charles 2 blk n on St. Charles to Lamar $\frac{1}{2}$ blk
e on Lamar.
- Canton**
Bet E Crockett and E Houston. (B) at Palmetto
ext e to New Braunfels take S. P. car to Palmetto
or go 2 blk n of cemeteries on Palmetto or New
Braunfels Ave.

Capitol Ave.

(B) 916 Fred. Rd ext n to City limits. Beacon Hill car. Shuttle car operates on Capitol Ave from 1600 blk to 2400 blk.

Caretta

Ext from Soledad to Main Ave $\frac{1}{2}$ blk n of Houston.

Carey Ave.

(B) 3100 River Ave ext e to New Braunfels. Alamo Heights car.

Carleton Ave.

First street e of McCullough Ave crossing Hillcrest. Tobin Hill car to end of line 2 blk w.

Carlisle (formerly Haynes)

So. San Antonio car.

Carnahan

(B) 2900 River Ave ext e to Acasis. Alamo Heights car.

Carnot

(B) 700 Douran Ave ext s 1 blk beyond Cottonwood. Collins Gardens or So. San Antonio car to Theo Ave 5 blk e on Theo Ave.

Carolina, E.

(B) at Peach St ext e to S Cherry. Denver Heights car to Louisiana 2 blk w on Louisiana.

Carolina, W.

(B) at Peach ext w to 1310 S Presa. Take Hot Wells car.

Carrie (Palm Heights Add.)

Collins Gardens or So. San Antonio car.

Carrington Blvd. (Alamo Heights)

Alamo Heights car to Townsend Ave 7 blks n on Broadway.

Carrol Ave. (Palm Heights)

Collins Gardens or So San Antonio car.

Carson

(B) 1202 Austin St ext e to Erwin. Army Post car 100 to 1100 blk.

Carter

(B) at N Trinity ext w to Hamilton Ave. West End car crosses 400 blk.

Casa Blanca

(B) 1015 Austin St ext w to 520 River Ave. Army Post or Alamo Heights car.

- Casa Grande Ave**
Alamo Heights Mt. Patterson Ave near Argyle Hotel. Take Alamo Heights car.
- Casanova**
(B) at 801 Tampico ext n 1 blk to private property So. Laredo car to Tampico St 8 blk w on Tampico.
- Cascade**
(B) 2302 Concepcion Ave ext w to City limits. Highland Park car to end of line 2 blks e on Bailey 3 blks s on Concepcion Ave.
- Cash Al.**
(B) 910 S Walnut ext e to 911 S Cherry. Denver Heights car to Cherry 2nd street s.
- Casino**
(B) 110 W Commerce ext s 1 blk to Market. Any car on W Commerce.
- Cass Ave.**
(B) 2501 So. Flores ext w to Sommerset Rd. So. Flores car.
- Cassiano**
(B) 1921 So. Flores ext w to San Pedro creek. So. Flores car to 100 blk, Collins Gardens or So. San Antonio car to 300 blk.
- Castano Ave.**
Alamo Heights 10 blk n of car line on Broadway.
- Catalina Ave (Los Angeles Heights)**
Take Beacon Hill car. Change to Shuttle car 2 blk w of R. R. on Hildebrand.
- Castillo Ave.**
(B) at Grove Ave ext s to private property. Take Hot Wells car to Grove Ave 1 blk w.
- Castro**
(B) 1501 N Laredo ext w to City limits. Beacon Hill or N Flores car 1 blk w on Cypress will be 100 blk. West End car crosses 800 blk.
- Castroville Rd. (Continuation of Guadalupe St.)**
Prospect Hill car to 19th St 8 blk s on 19th St.
- Catalpa**
(B) 201 Reservoir ext n to Allingsworth. Alamo Hts. car to Reservoir 1 blk e.
- Cavalier Ave. (Palm Heights)**
Collins Gardens or So. San Antonio car.

Cedar

(B) 934 So. Alamo ext s 1 blk beyond Fir. Sap Depot car or Hot Wells car 1 blk s on Pereid v.

Center, N.

(B) 120 Live Oak ext e to N New Braunfels Ave. S. P. car to Live Oak for 100 blk 1 blk n on Mesquite will be 500 blk.

Center St. Al. (Changed to Haller)**Ceralvo**

(B) S. Brazos ext w to City limits. Collins Gardens or So. San Antonio car to So Brazos 4 blks n on Brazos.

Cervantes Ave.

(B) Chichester ext n to Kampmann. Mont Clair Add. Alamo Heights car to Chichester St 2 blk e.

Cevallos, E.

(B) 1500 So. Flores ext e to Probandt. So. Flores-Collins Gardens or So. San Antonio cars.

Cevallos, W.

(B) 1501 So. Flores ext w to S Laredo. Take So Flores, Collins Gardens or So. San Antonio cars to 100 blk. So. Laredo car to 600 blk.

Charles Rd. (Madeline Ter.)

Alamo Heights car to Barilla Pl. e on Barilla to New Braunfels Ave 1 blk n on New Braunfels

Charlotte (Palm Heights)

(B) Harriman ext s to Winnipeg. So. San Antonio car to Marian St. Charlotte parallels Marian 2 blks w.

Chalmers (Somerset Gdns Add.)

Collins Gardens or So. San Antonio car out Somerset Rd s of City limits.

Cherry Al. (Changed to Cash Alley)**Cherry, N.**

(B) 801 E Commerce ext n to Austin. S. P. car 100 blk Nolan car crosses 600 blk. Army Post car-to Milam 1 blk e on Milam will be 1200 blk.

Cherry, S.

(B) 802 E Commerce ext s to West Fall Ave. S. P. car 100 blk. Denver Hts car 800 blk.

Chester (Alamo Hts.)

Alamo Heights car to Poco Ave 1 blk w.

Chestnut

(B) 601 E Commerce ext n to Austin. S. P. car
100 blk. Nolan car 600 blk.

Chestnut Al. (Changed to Booker Al.)**Cheyene Ave.**

(B) 1601 19th St ext w to City limits. Prospect
Hill car to 19th St 14 blks s on 19th.

Chicago Blvd.

(B) 3600 S Presa ext e to S Hackberry. Hot
Wells car 100 blk.

Chichester Pl. (Madeline Ter.)

Alamo Heights car.

Chihuahua

(B) 1201 S Frio ext w to 19th St. So. Laredo car
to S Frio 1 blk n on Frio.

Chihuahua Al. (Changed to Fiesta Al.)**Childers**

(B) 801 Baylor ext s to Big Foot. So. Flores car
to Baylor 7 blk w.

Chilton Ave.

(B) 921 S. W 19th St ext w to City limits. Pros-
pect Hill car to 19th St 9 blks s.

Christi (Harlandale Add.)

So. Flores car to Harlan Ave 1 blk e.

Chupaderus, N.

(B) 3101 W Commerce ext n to Perez. Prospect
Hill car 100 blk.

Chupaderus, S.

(B) 3100 W Commerce ext s to Potosi. Prospect
Hill car 100 blk.

Cibolo, N.

(B) 2901 W Commerce ext n to Lake View.
Prospect Hill car 100 blk.

Cibolo, S.

(B) 2900 W Commerce ext s to Guadalupe.
Prospect Hill car 100 blk.

Cincinnati, E.

(B) at Blanco Rd ext w to Bancroft Ave. Beacon
Hill car 100 blk. West End car crosses 800 blk.

Cincinnati, W.

(B) W side of Lake ext w to Germania. West
End car.

Ciruela (Alamo Hts near W. T. M. A.)

Alamo Heights car.

City

(B) 402 E Arsenal ext s to W Johnson. So. Flores-Collins Gardens or So. San Antonio cars to Arsenal 2nd street e on Arsenal.

Cleveland (Changed to Canadian)

Cleveland Ct. (Madeline Ter.)

Alamo Heights car to Barilla Pl.

Cliff Ave.

2 blk below Harlandale. (B) Corpus Christi Rd ext w to Pleasanton Rd. Take So. Flores car.

Clifford Ct.

(B) 3416 S Presa ext e to S Cherry. Hot Wells car.

Clifton Ave. (Lake View Add.)

Prospect Hill car to 19th St 2nd street s of Elmen-dorf Lake.

Clinton Ave.

(B) 1410 McCullough Ave ext e to Jones Ave. Tobin Hill car.

Coffman Ave.

(B) 1701 Blanco Rd ext w to R. R. Beacon Hill car.

Cockrell Ave. (Hot Wells Add.)

Hot Wells car to Gross Ave and Right of way. 1 blk e.

Colby

(B) 20th St bet Leal and Ruiz. Prospect Hill and Lake View car.

Claiborne Ct.

(B) Camden bet Baltimore and Trenton Sts. Tobin Hill car to Baltimore Ave.

Claire

(B) 200 W. Josephine ext s 1 blk to Girtwood. Tobin Hill car to Locust and Kendall 4 blk e on Kendall and Girtwood.

Clandora (Los Angeles Hts.)

Beacon Hill car change to Shuttle car 6 blk n of end of line.

Clarissa (Palm Hts. Add.)

Collins Gardens or So. San Antonio car to Winni-peg 3 blks w.

Clark Ave.

(B) 901 Bandera ext n to Donaldson Ave. West End car to Murphey Ave 3 blks w.

Claudia

(B) 200 Henrietta ext e to S Presa. Hot Wells car Claudon Ave. (City View Add.)

So. San Antonio car.

Cleo Ave.

So. San Antonio or Collins Gardens car to S Brazos go 4 blks n.

Coleman

(B) 902 Frank St ext e to Erwin. Army Post car to New Braunfels Ave 4 blks e on Carson 2 blk n on Frank.

Colima

(B) 1001 S Pecos ext w to 19th St. So. Laredo car for 100 blk. Prospect Hill car to Hamilton Ave 8 blk s on Hamilton will be 2500 blk.

College

(B) 220 St. Mary's St ext e to Losoya.

College Ave. (Changed to Germania)

College Blvd. (Alamo Hts. Changed to Carrington Blvd.)

Collingsworth Ave.

(B) at Theo Ave ext s to Cottonwood. So. Flores car to Theo Ave 6 blk w.

Collins

(B) 2000 blk N Hackberry. Army Post car to Hackberry and Carson 2 blks n.

Colorado Al.

(B) 1011 N Colorado ext w 1 blk. West End car to N Colorado 1½ blks n.

Colorado Ave. (Changed to Waverly Ave.)

Colorado, N.

(B) 2001 W Commerce ext n to Fred. Rd. Prospect Hill car for 100 blk. West End car crosses 900 blk. Beacon Hill car to 1900 blk.

Colorado, S.

(B) 2000 W Commerce ext s to Saltillo. Prospect Hill car 100 blk. So. Laredo car int 1600 blk at end of line.

Colquitt Ave., E.

(B) 701 Fred. Rd ext w to N Elmendorf. Beacon Hill car to W Ashby Pl 1 blk w will be 100 blk. West End car crosses 700 blk.

Colquitt Ave., W.

(B) 901 W Bancroft ext w to Russ. Take West End car.

Columbia (College Hts. Add.)

Highland Park car to end of line go 8 blk s.

Columbia

(B) Rio Grande Ave ext e to City limits. Take S. P. car to Montana and Walters go 2 blk e.

Columbine (Alamo Hts. Add.)

Alamo Heights car to Townsend Ave 1 blk w on Shaw Ave.

Comal Al. (Changed to Buckberry Al.)

Comal, N.

(B) 1701 W Commerce ext n to Myrtle. Prospect Hill car 100 blk. West End car crosses 900 blk. Beacon Hill car crosses 1700 blk.

Comal, S.

(B) 1702 W Commerce ext s to Parral. Prospect Hill car 100 blk. So. Laredo int 1300 blk.

Columbus Ave.

Prospect Hill car to 19th St s on 19th St to Durango w on Durango to Columbus.

Commerce, E.

(B) at River ext e to City limits. S. P. car 200 to 2000 blk.

Commerce, W.

(B) at River Ave ext w to City limits. Prospect Hill car 100 to 4200 blk.

Commerce, S. (Changed to Hedges)

Compton Ave. (Harlandale Add.)

So. Flores car.

Concepcion (Changed to Yellowstone)

Concepcion Ave.

(B) 100 A St ext s to private property. Take S. P. car to Iowa and Walters 1 blk s and 3 blk e will be 200 blk. Highland Park car to Walters 1 blk e will be 1400 blk.

Concepcion Rd.

(B) Grove Ave ext s to River. Hot Wells car.

Concho, N.

(B) Travis ext n to N Laredo. West End or So. Laredo car to Santa Rosa Ave 1 blk n on Santa Rosa 1 blk w on Travis.

Concho, S.

(B) 1000 W Commerce ext s to San Fernando. Prospect Hill crosses 200 blk. So. Laredo car to Durango St 2 blk e will be 500 blk.

Concord

(B) S. A. A. P. R. R. ext w to Fred. Rd. Beacon Hill car and Shuttle car to Beacon Ave. Concord is a continuation of Beacon Ave w of R. R. track.

Connelly

(B) at Hedges ext s to Nebraska. S. P. car to Dakota St 1 blk e on Dakota will be 300 blk.

Conner

(B) Mitchell ext sw to San Pedro creek. So. Flores car to Mitchell 3 blks se on Mitchell.

Conrad

(B) 1816 S Presa ext e 2 blk. Hot Wells car.

Constance

(B) 200 Crofton Ave ext e to 700 E Guenther. Sap Depot car to Guenther St 3 blk se on Guenther

Convent

(B) 601 St. Mary's ext nw to River. Tobin Hill or San Pedro car to Giraud. Go e on Giraud turn right and cross river.

Cooke

(B) Fred. Rd ext w to Clark Ave. West End car to end of line on Elmendorf 2 blks n.

Cooper

(B) 720 Aransas ext e to S Walters. Denver Hts car to end of line.

Corcoran

(B) 228 W Commerce ext s 1 blk to Market. Any car on W Commerce.

Cordero

(B) at Pruitt Ave ext s to Big Foot. So. Flores car to Lubbock 4 blk w will be 300 blk.

Cornell Ave.

(B) 1721 N Brazos ext w to S. A. P. track. Beacon Hill car to Diaz St 2 blk w.

Cornelia Pl. (Terrell Hills)

Alamo Heights car to Chichester Pl. 3 blks e then 1 blk n.

Corona Ave. (Alamo Hts. Add.)

Alamo Heights car to Townsend Ave then 4 blks n int Broadway.

Corpus Christi Blvd. (Harlandale Add.)

Continuation of So. Flores St. So. Flores car.

PAGE 68.

Cortez

(B) 505 Fred. Rd ext w 1 blk to 2000 N Brazos. Beacon Hill car.

Cosgrove (College Hts. Add.)

Highland Park car to end of line 6 blk s.

Cottonwood Ave.

(B) Bastrop ext w 7 blks to Buffalo. So. Flores car to Dittmar 2 blk w on Dittmar $\frac{1}{2}$ blk s on Bastrop.

Courtland, E.

(B) 2000 Main Ave ext e to Jones Ave. San Pedro car 100 blk. Tobin Hill car for 400 blk.

Courtland, W.

(B) 2001 Main Ave ext w to San Pedro Ave. San Pedro car 100 and 500 blk.

Coventry Circle (Alamo Heights)

Alamo Heights car to 1st street n of Elwood go 1 blk ne.

Covina (Los Angeles Hts.)

Beacon Hill car and Shuttle car to end of line, then 7 blk n.

Cox St.

Hot Wells car to Mebane St 3 blks e on Mebane St.

Craig Pl., E.

(B) 2400 Main Ave ext e to Jones Ave. San Pedro car 100 blk. Tobin Hill car 400 blk.

Craig Pl., W.

(B) 2401 Main Ave ext w to Fred. Rd. San Pedro car 100 and 400 blk N Flores car 600 blk Beacon Hill car 1000 blk.

Cranfill (Malone Park Ter.)

Collins Gardens or So. San Antonio car to Culberson Ave 2 blk w on Culberson 1 blk n on Clarissa St.

Crescent (Alamo Hts.)

Alamo Heights car.

Crockett, E.

(B) at river crosses Alamo Plaza ext e to N New Braunfels Ave. Any car crossing Alamo Plaza S. P. car 2 blk n on Cherry will be 800 blk 4 blks e on New Braunfels Ave 1600 blk.

Crockett, W.

(B) at river ext w to St. Mary's bet Houston and Commerce St.

Crofton (Changed to Rosary)

Crofton Ave.

(B) 500 E Guenther St ext s to Constance. Sap Depot car to Guenther St 1 blk se.

Crosby

(B) 900 Austin St ext e to Calhoun. Army Post car 100 blk. Nolan and Pine St car change to Shuttle car crosses 400 blk.

Croston Al. (Changed to Yoakum Al.)

Cruger Ave.

(B) 400 May St ext e to City limits. Pine St car to Sherman St 10 blks e on Sherman 3 blks se on Stevens Rd to Van Zandt n on Van Zandt across R. R. tracks Cruger begins.

Culberson Ave. (City View Add.)

Collins Gardens or So. San Antonio car.

Culebra Ave.

(B) 1701 N Sabinas ext w to City limits. West End car crosses 1000 blk.

Culpeper

(B) at Bill Green ext s 1 blk to Iowa. S. P. car.

Cuney Way

(B) 1005 S Olive ext e 1 blk to S Pine. Denver Heights car to Delaware 1 blk e $\frac{1}{2}$ blk n.

Cunningham Ave.

(B) 1300 River Ave ext e to N Pine. Alamo Heights car.

Cupples Rd.

(B) on Castroville Rd ext s to Edgewood Add.

Curtis (Harlandale)

So. Flores car to Compton Ave. 3 blks e.

Curtis (College Hts. Changed to Columbia)

Custer

(B) Weinberg ext w 1 blk. So. Flores car to Pleasanton Rd 1 blk sw to Milligan 2 blk w on Milligan 2 blks s on Weinberg.

Cypress, E.

(B) 1300 Main Ave ext e to Brooklyn. Tobin Hill car int 300 blk.

Cypress, W.

(B) 1301 Main Ave ext w to Camaron. San Pedro car 400 blk. Beacon Hill car or N Flores car 900 blk.

D**D St. (Changed to Sidney)****Dakota**

(B) 621 Goliad ext e to Rio Grande. Denver Hts car for 100 blk. S. P. car 4 blk s on Cherry will be 400 blk. S. P. car crosses 1500 and 2000 blk.

Dallas

(B) 215 E Romana ext ne to 400 Jones Ave. Tobin Hill car 100 to 600 blk.

Dalton Al.

(B) 415 Sherman ext n to 420 Milam. Nolan and Pine St car 1½ blk w on Sherman.

Daniel

(B) 1206 S Flores ext e to Frasch. So. Flores, Collins Gardens or So. San Antonio car.

Darby Blvd.

(B) 2400 W 19th St ext w to City limits. Prospect Hill car to 19th s to end of 19th St Darby begins.

Dashiel

(B) 410 S Cherry ext e 2 blks. S. P. car to Cherry St 4½ blks s.

Dauchy Rd.

Ext e from So Presa below steel Works. Hot Wells car.

Dauchey (Changed to Kirk)**Davis (Harlandale)**

Ext from Corpus Christi Rd to Pleasanton Rd So Flores car.

Dawson

(B) 200 Elm ext e to City limits. Nolan St car 1 blk s and parallels Nolan numbers same as on Nolan St

Dawson Al.

(B) 510 N Cherry ext e 1 blk. Nolan car to Cherry St $\frac{1}{2}$ blk s.

Day Ave.

(B) 2601 N Calaveras ext w to Clark Ave. West End car crosses on Elmendorf St.

Decatur Al.

(B) 515 Sherman ext n to Milam. Nolan and Pine St car to R. R. $\frac{1}{2}$ blk w.

Delaware, E.

(B) at Peach ext e to Palmetto Ave. Denver Hts car crosses 600 blk.

Delaware, W.

(B) at Peach ext w to 802 Labor. Hot Wells car to Sadie St 2 blk e on Sadie.

Dean (Lynwood Add.)

N of City limits and N of Kenwood Add. Summit Place car.

De Leon

(B) 3000 blk S New Braunfels Ave ext e to S Gevers. Highland Park car to Nopeel St 8 blk s on Nopeel.

Delgado

(B) 1301 N Laredo ext w to City limits. West End car. Delgado parallels Ruiz 2 blks n car crosses 1000 blk.

Delmar

(B) 510 Arkansas Ave ext e to S Walters. Denver Hts car crosses 600 blk.

Del Rio

(B) Rio Grande Ave ext e to City limits. S. P. car to Montana and Walters 2 blk e on Montana.

Denver (Changed to Cypress)**Denver Blvd.**

(B) 1310 S Cherry ext e to S Walters parallels Porter St from Pine to Walters. Numbers on Porter St 400 less than Denver Blvd. Denver Hts car.

Depot

(B) 1200 Ave D ext se to Austin. Army Post car.

De Soto (Palm Hts. Add.)

(B) Harriman Pl. ext s to Winnipeg Ave. Collins Gardens or So San Antonio car. Parallels Mar-ian St 1 blk w.

Dever Blvd. (Edgewood Add.)

So San Antonio car to Brazos 2 blks n on Brazos to Kathryn w on Kathryn and Brady St across G. H. & S. A. tracks Dever begins.

De Vilbiss

(B) 414 Tenth St ext ne 1 blk then e 1 blk to Austin. Army Post car.

Devine

(B) 902 S Presa ext se to Peach. Hot Wells car.

Dewey Pl., E.

(B) 1900 Main Ave ext e to Jones Ave. San Pedro car for 100 blk. Tobin Hill car crosses 500 blk'

Dewey Pl., W.

(B) 1901 Main Ave ext w to San Pedro Ave. San Pedro car crosses 100 and 400 blk.

Dewitt

(B) 300 Baylor ext s to Fairmont. So Flores car to Baylor 2 blk w will be 100 blk

Diaz

(B) 301 Fred. Rd ext w 2 blk to N Brazos. Beacon Hill car.

Diel Ave.

(B) at Bushnell ext n to Truman. Tobin Hill car to end of line n of Laurel Hts Ter.

Diaz Ave. (Changed to Cervantes)**Diege (Mission Park Add.)**

Hot Wells car to Mitchell w on Mitchell to Roosevelt Ave Mission Park Add begins.

Dignowity Ave.

(B) 1 blk w of 301 Frank St ext ne to St. Johns. Army Post car to New Braunfels Ave 4 blks e on Carson 5 blk s on Frank.

Dillworth Ave.

(B) at S New Braunfels Ave ext e to Culpepper. S. P. car.

Dimmet

(B) 4001 S Presa ext w 1 blk to S. A. P. tracks.
Hot Wells car.

Dinero Al.

(B) 621 N Pecos ext w to N Leona. West End
car to Morales St 2 blk e and $\frac{1}{2}$ blk n.

Dittmar (Changed to Bismarck)**Dittmar Ave., E.**

(B) 4000 So Flores ext e to private property.
So Flores car.

Dittmar Ave., W.

(B) 4001 So Flores ext w to private property.
So. Flores car.

Division

(B) 721 S San Marcos ext w to S Brazos. So
Laredo car to El Paso St w on El Paso St to San
Marcos then $\frac{1}{2}$ blk n.

Division Ave. (Changed to Mirabeau)**Dixie (Changed to Merimac)****Dixie Ave.**

(B) 1601 S. W 19th St ext to City limits. Also
called Kickapoo Ave in Edgewood Add. Take
Prospect Hill car go s of Elmendorf Lake.

Dolorosa

(B) 301 Yturri ext w to S Santa Rosa Ave.
Prospect Hill car.

Donaldson Ave.

(B) 1801 Fred. Rd ext w to Clark Ave. West
End car to end of line on Elmendorf St then go
5 blk n.

Doneghan (Brunswick Park Add.)

So. Flores car to Relee 6 blks w.

Donehue

(B) 1201 E Quincy ext ne 1 blk beyond E Euclid.
Tobin Hill car 6 blk ne on E Euclid Ave.

Donna Maria Blvd.

So Flores car to Harlandale go e on Sayers Ave
7 blks.

Dorothy (Changed to De Soto)**Dorothy**

Hot Wells car to Buckingham Ave. Change to
Shuttle car to Hackberry go 1 blk s on Hackberry
1 blk w on Hampshire Ave.

Douglas Al.

(B) 1220 N New Braunfels Ave ext e to N Gevers. Nolan and Burnett St car to end of line 4 blks n on New Braunfels.

Douglas Way

(B) 917 S Olive ext e 1 blk to So Pine. Denver Hts car to Indiana 1 blk e on Indiana 1 blk n on S Olive.

Doup

(B) S. A. P. track ext w to Brad. Beacon Hill car to Coffman St go w of R R Doup begins.

Dourau

(B) Bastrop ext w to Buffalo St. So Flores car to Theo Ave 1 blk w on Theo Ave 1 blk s on Bastrop.

Dove Al.

(B) Hoefgen Ave bet S. P. tracks and Edenburgh ext e 1 blk. Hot Wells car to Becker St e on Becker to Hoefgen Ave then 2 blk n.

Dover

(B) 1720 N Pine ext e to N New Braunfels. $\frac{1}{2}$ blk s and parallel to Carson. Numbers on Carson 300 more than on Dover. Army Post car.

Dover (Changed to Dove Al.)**Dowdy**

(B) 100 Bank St ext s to San Pedro Creek. So. Flores car to Bank St.

Dreiss

(B) 800 Montana ext s to private property. S. P. car to Monumental St 1 blk s then 1 blk w on Montana.

Drexel Ave.

(B) 1700 S Hackberry ext e to Concepcion Ave. Highland Park car.

Drexel Ave. (Changed to Meridian Ave.)**Duffield**

(B) at Ditch ext n to W Evergreen. San Pedro car to Laurel go 2 blk w.

Dullnig

(B) S Presa near Hot Wells. Hot Wells car.

Duncan Ave. (Oakland Ter.)

Alamo Hts car to Herbert St 2 blks e Duncan begins.

Dunn Al.

Ext from Colima s to Vera Cruz. So Laredo car to Vera Cruz 2nd blk w of R. R. on Vera Cruz.

Dunning

(B) 2600 S Presa ext e to S Hackberry. Hot Wells car.

Durango

(B) at So Flores ext w to City limits. So Flores Collins Gardens or So San Antonio car. So Laredo car crosses about 500 blk.

Duval

(B) 300 Oak St ext e to N New Braunfels Ave. Army Post car for 200 blk. Nolan and Pine St car crosses 600 blk at S. P. R. R. track.

Duryee Pl.

(B) 2020 Nebraska ext s 1 blk beyond Iowa. S. P. car to Iowa and Walters 1 blk e on Iowa.

Dwyer Ave.

(B) 200 Dolorosa ext s to U. S. Arsenal. So Flores car to Nueva or Guilbeau St 1 blk e.

E**E St. (Changed to Yucca)****Eads Ave.**

(B) 3701 So Presa ext w to Roosevelt Ave. Hot Wells car.

Eager

(B) 400 Camargo ext sw to So Presa. Hot Wells car.

Eaton (Mont Clair Add.)

Alamo Hts car to Elwood Ave 1 blk e on Elwood.

Eda

(B) 400 Dawson ext n 1 blk to Nolan. Nolan cars intersect Nolan St at Subway.

Eda, S. (Changed to Wells)**Eden (Changed to Ellis Bean)****Edgar**

(B) 501 Stevens ext n to Carson. Army Post car to New Braunfels Ave 7 blk e on Carson.

Edinburgh

(B) 1300 Hoefgen Ave ext e 1 blk. Hot Wells car to Becker 2 blks e on Becker $\frac{1}{2}$ blk n on Hoefgen.

Edmonds (Changed to Mohawk)

Edmund

(B) Rock Quarry Rd ext e 1 blk. Tobin Hill car to Clinton Ave e on Clinton to Rock Quarry Rd 1 blk n.

Edmund (Changed to Abbey)

Edwards

(B) 700 Cass Ave ext s to Theo Ave. So Flores car 4 blks w on Cass 100 blk 3 blks w on Theo Ave 1200.

Edwards (Changed to McLeod)

Edwards (Changed to De Leon)

Eighth

(B) at River ext se to Austin St. Alamo Hts or Army Post car crosses 300 blk.

Eldorado

(B) at Edwards ext w 4 blk. So Flores car to Theo Ave 3 blk w on Theo Ave 2 blks n on Edwards.

Ella (Columbia Hts. Add.)

So San Antonio car to Berlin Ave 11 blks e.

El Monte (Los Angeles Hts.)

Beacon Hill car. Change to Shuttle car 12 blk n of end of line.

Eleanor

(B) 2200 River Ave ext e to private property. Alamo Hts car.

Eleventh

(B) at River ext e to Austin St. Alamo Hts car crosses 300 blk. Army Post car to 400 blk. Also called Grand Ave.

Elizabeth (Changed to Freedonia)

Elizabeth Pl. (Madeline Ter.)

Alamo Hts car.

Elizabeth Rd.

E of Elizabeth Pl.

Ellerman

(B) 1404 S San Marcos ext e 1 blk. So Laredo car to Comal $\frac{1}{2}$ blk n on Comal.

Ellis Al.

(B) 220 Chestnut ext e 1 blk to N Walnut. S. P. car to Chestnut $1\frac{1}{2}$ blk n.

Ellis Bean

So Flores car to E Fest St 2 blk e on Fest.

Ellsworth Ct.

(B) 1826 N Flores ext s 1 blk. No Flores car.

Elm

(B) 101 Starr ext n to Burnett. Nolan car crosses 300 blk.

Elks Drive (In California Gdns. Add.)

So. San Antonio car to Sommerset Rd and Mirabeau St 6 blk s on Sommerset Rd 5 blks e on Flanders Ave Elks Drive begins.

Elmendorf, N.

(B) 3600 W Commerce St ext n to Fred. Rd. Prospect Hill car to 100 blk. West End car 2000 to 2800 blk.

Elmendorf, S.

(B) 3600 W Commerce ext s to Ceralvo. Prospect Hill car for 100 blk.

Elmhurst

(B) River Ave ext e to New Braunfels. Alamo Heights car.

Elmira, E.

(B) 900 Main Ave ext e to river. Tobin Hill car crosses 500 blk.

Elmira, W.

(B) 901 Main Ave ext sw to Camaron. San Pedro car crosses 300 blk. Beacon Hill or No Flores car crosses 600 blk.

El Paso

(B) 801 S Laredo ext w to City limits. So Laredo car crosses 200 blk.

Elsie Ave.

(B) 3701 So Flores ext w 2 blk. So Flores car.

Elwood (Mont Clair Add.)

Alamo Heights car.

Embero Ave. (Mont Clair Add.)

Alamo Hts car to Townsend Ave 7 blk n on Townsend and Broadway.

Emerald

(B) 200 Helena ext s 2 blk. So Flores car to Helena 3 blks e on Helena.

Emory

(B) 701 W Cincinatti ext n to Bandera Ave. West End car.

Encino Ave. (Alamo Hts. Add.)

Alamo Hts car to Mary D Ave 1 blk w.

Epworth

(B) 901 W Cincinatti Ave ext n to Bandera Ave.
West End car near end of line.

Erie Ave.

(B) 901 Augusta ext nw to E Laurel. Tobin Hill car to Dallas and Brooklyn 1 blk n on Dallas will be 400 blk or car to McCullough and E Laurel 1 blk e on Laurel will be 900 blk.

Eross (Near Colored Orphans Home)

Burnett St car to end of line 5 blks e.

Ernst Pl.

Highland Park car to St. Anthony 12 blks s.

Irwin St.

(B) 1000 Seguin Rd ext n to Scott St. Army Post car to Carson and New Braunfels 9 blks e on Carson will be 400 blk.

Eskimo (Sommerset Pl. Add.)

(B) Sommerset Rd ext e to Buffalo. So San Antonio car.

Esparanza

Sap Depot car to Camargo St 1st St int Camargo from the south.

Espiassé Ave. (Changed to Cottonwood Ave.)

Espinoza

(B) at Big Foot ext s to Theo Ave. So Flores car to Big Foot 4 blks w.

Essex

(B) 1500 S Cherry ext e to Concepcion Ave. Denver Hts car to Aransas Ave 1 blk s on Hackberry will be 300 blk. Parallels Porter St 2 blk s.

Estes Ave. (Alamo Hts. Add.)

Alamo Heights car.

Etman

Ext e from Jones Ave 1 blk s of Poor Farm. Tobin Hill car to Laver St and Jones Ave n on Jones Ave.

Ethel (Columbia Hts. Add.)

So San Antonio car to Mirabeau Ave 10 blks s on Sommerset Rd 12 blks to Helen Ave 12 blk e on Helen.

Euclid Ave., E.

(B) 1000 Main Ave ext ne to Donohue. Tobin Hill car crosses 500 blk.

Euclid Ave., W.

(B) 1001 Main Ave ext w to N Laredo. San Pedro car crosses 400 blk. Beacon Hill or No Flores cross 800 blk.

Euclid

(B) 1901 Burnet St ext n to S. P. track. Nolan and Burnett St car to end of line 4 blk e on Burnett

Evans Ave. (Alamo Hts.)

Alamo Heights car to Townsend Ave 8 blks n on Townsend and Broadway.

Evergreen, E.

(B) 1500 Main Ave ext e to Jones Ave. Tobin Hill car crosses 300 blk.

Evergreen, W.

(B) 1501 Main Ave ext w to San Pedro Creek. San Pedro car crosses 400 blk.

F

Fair Ave.

(B) 3800 So Presa ext e 3 blks to S Hackberry. Hot Wells car.

Fairbanks Ave.

(B) 200 Kirkpatrick Ave ext s 1 blk to school. Hot Wells car to School St 1 blk w of S. A. P. tracks on School St.

Fairfax Al. (Changed to Hamlet Al.)

Fairfax Ave.

(B) 520 S Mesquite ext e 1 blk to S Hackberry. S. P. car to Mesquite 4½ blks s.

Fairmont

(B) 3401 So Flores ext w to private property. So Flores car.

Fairplay Ave.

(B) 302 Roosevelt Ave ext e to So Presa. Hot Wells car.

Fairview Ave.

(B) 4006 So Presa ext e 2 blks to S Hackberry. Hot Wells car.

Fannin

(B) 700 St. Mary's ext e 1 blk to river. San Pedro or Tobin Hill car to Giraud St e on Giraud and Convent St to St. Mary's 1 blk n on St. Mary's.

Fayette Ave.

(B) 300 W Theo Ave ext s 1 blk beyond Cottonwood Ave. So Flores car to Theo Ave 3 blk w.

Felisa

(B) Roosevelt Ave ext w to Concepcion Rd. Hot Wells car to Mitchell St w on Mitchell to Roosevelt 1 blk s on Roosevelt.

Fenimore (Mont Clair Add.)

Alamo Hts car to Elwood Ave. Supposed to be near Conventry Circle.

Ferguson Ave.

(B) at Hedges ext s to Virginia Blvd. S. P. car crosses 400 blk.

Ferndale Ave. (Sunset Pl. Add.)

Collins Gardens or So San Antonio car to Gladstone Ave 3 blks e 300 blk.

Ferne

So Flores car to Mitchell St 1 blk e on Mitchell.

Fest, E.

(B) 1800 So Flores ext e to private property. So Flores car.

Fest, W.

(B) 1800 So Flores ext w to Nogalitos. So Flores car 100 blk. So San Antonio car 200 blk.

Fiesta Al.

(B) S Medina ext w to S. Comal. So Laredo car to Tampico St 1 blk w on Tampico $\frac{1}{2}$ blk n on Medina.

Fifth St.

(B) Ave A ext se to Elm St. Army Post or Alamo Hts car crosses 300 blk. Nolan car 500 blk.

Fig (Los Angeles Hts. Add.)

Beacon Hill car. Change to Shuttle car 5 blk n of end of line to Loma St 1 blk w on Loma.

Finton Ave. (Collins Gardens)

Collins Gdns or So San Antonio car to Floyd and 2nd Pl. 1 blk s will be 200 blk.

Fir

(B) 500 Cedar ext e to 1001 Garden. Hot Wells car to Claudia St 1 blk w on Claudia 1 blk n on Garden.

Fitzhugh

Ext w from Jones Ave near Poor Farm. Tobin Hill car to end of line.

Flato

(B) W Mitchell ext s to San Pedro Creek. So Flores car to Mitchell 4 blks e on Mitchell.

First St. (Woodlawn Add.)

E of Burleson. Nolan and Burnett St car to end of line 3 blk e and 4 blk n.

Flanders Ave.

(B) Sommerset Rd ext e to Artesia. So San Antonio car to Division 6 blks sw on Sommerset Rd.

Flood Ave.

(B) 1601 Fred. Rd ext w to Clark Ave. West End car.

Floral (College Hts. Add.)

12 blk s of end of Highland Park car line on Walters St.

Florea Ave.

(B) 2001 Culebra Ave ext n to W Bancroft. West End car crosses w of Lake.

Florence

(B) 1201 E Crockett ext n to Dawson. Nolan car to Pine St s on Pine to Dawson then e on Dawson St w of Palmetto.

Flores, N.

(B) 601 W Commerce ext n to Summit. Beacon Hill car 200 to 1700 blk. No. Flores car 200 to 3100 blk.

Flores, S.

(B) 400 Dolorosa ext s to Corpus Christi Rd. So Flores car 100 to 4200 blk. Collins Gardens or So San Antonio car 100 to 1500 blk. Sap Depot car intersects 1400 blk.

Florida, E.

(B) 1001 Peach ext e to S Pine. Denver Hts car crosses 600 blk.

Florida, W.

(B) 1000 Peach ext w to Labor. Hot Wells car 300 blk.

Floyd Ave.

(B) Sommerset Rd ext through Collins Gdns to Marian St. Collins Gardens or So San Antonio car.

Foard

(B) 1616 N New Braunfels Ave ext e to Calhoun. Army Post car to New Braunfels Ave 5 blk s on New Braunfels.

Fontaine (Changed to Cascade)**Forcke**

(B) 200 Wickes ext ne to Mission. Sap Depot car to Adams St 1 blk s on Adams 200 blk.

Fordyce (Harlandale)

So. Flores car to Crompton Ave 3 blk e

Forest Ave.

(B) 2221 So Flores ext w to private property. So Flores St car.

Fountain

(B) 700 Goliad ext s to Santos. Denver Hts car or Highland Park car.

Fourth

(B) at river at Lexington Ave ext se to Nacogdoches. Alamo Hts or Army Post cars cross 300 blk. Nolan car to 500 blk.

Fourth St. Al.

(B) 420 Ave D ext e to private property. Alamo Hts or Army Post car to 4th St 1 blk e on 4th $\frac{1}{2}$ blk n on Ave D.

Fowler

(B) 1401 Blanco Rd ext w to Sap track. Beacon Hill car.

Fox Ave.

(B) 2001 Blanco Rd ext w to Capitol Ave. Beacon Hill car change to Shuttle car.

Francis

Bet N Trinity and N Sabinas ext 1 blk s from Ruiz to Leal. West End car to Ruiz and Right of Way $\frac{1}{2}$ blk w on Ruiz.

Frame

(B) S. A. P. track ext w to 1502 Fred. Rd. Beacon Hill car to Summit Ave. Begins west side of track $\frac{1}{2}$ blk n of Summit Ave.

Franciscan Ave.

(B) 3500 So Flores ext e to San Pedro Creek.
So Flores car.

Francisco (San Fernando Add.)

(B) Edwards ext w 4 blks to Nunes. So San Antonio car to Carroll Ave 2½ blks e to Nunes 1 blk s on Nunes.

Frank

(B) 201 Stevens ext n to Hood. Army Post car to New Braunfels Ave 4 blk e on Carson will be 400 blk.

Frasch

(B) 300 W Johnson St ext s to So Alamo. So Flores or Collins Gdns car to Johnson St 2 blk e on Johnson will be 100 blk. Sap Depot will be 500 blk.

Frederick

(B) at Rio Grande ext e to City limits. S. P. car to Maryland and Walters 2 blk e on Maryland.

Federicksburg Road

(B) 1601 N Flores ext nw to City limits. Beacon Hill car 100 to 600 blk.

Freedonia (formerly Elizabeth)

(B) 720 S Pine St ext e to S Palmetto, S. P. car to Iowa 2 blks w on Iowa ½ blk s on Palmetto Ave.

Frelon

So Flores car to Theo Ave 5 blk w on Theo Ave.

French Pl., E.

(B) 2200 Main Ave ext e to McCullough Ave. San Pedro car.

French Pl., W.

(B) 2201 Main Ave ext w to Fred. Rd. San Pedro car 100 and 600 blk. N Flores car 800 blk. Beacon Hill car for 1200 blk.

Fresno (Los Angeles Hts. Add.)

Beacon Hill car. Change to Shuttle car 1 blk from end of line.

Frio Al. (Changed to Rupert Al.)**Frio, N.**

(B) 1401 W Commerce ext n to N Laredo. Prospect Hill car 100 blk. West End car crosses 200 blk.

Frio, S.

(b) 1400 W Commerce ext s to Tampico St
Prospect Hill car 100 blk. So Laredo car 1300
blk.

Frio City Rd.

Ext sw from S Brazos at Merida follows I. & G.
N. R. R. from Union Stock Yds. So San Antonio
car to Oriental and Right of Way.

Frost Al.

(B) 600 Soledad ext e to Augusta. San Pedro or
Tobin Hill car.

Fuente

(B) at So Hts St ext e to Concepcion Ave. S. P.
car to Iowa and Walters 3 blks s on Walters e on
So Heights St.

Fulton Ave.

(B) 1601 Blanco Rd ext w to S. A. P. track.
Beacon Hill car crosses 200 blk.

Furnish Ave.

(B) 2201 So Flores ext w to San Pedro Creek.
So Flores car 100 blk. Collins Gardens or So San
Antonio car 400 blk.

G**G St.**

(B) 600 Concepcion Ave e to City limits. S. P.
car to Iowa and Walters 3 blks s on Walters 2½
blks se on So Heights Ave to Concepcion G St
begins.

Gaines Ave.

(B) 2701 N Calaveras ext e to City limits. West
End car crosses 500 blk.

Galan

Int Main and Military Plazas.

Galagher Al.

(B) 320 N Walnut ext e 1 blk to N Cherry. S. P.
car 2½ blk n on Cherry.

Galitzen

(B) 627 Main Ave ext w to N Flores. Beacon
Hill or N Flores car, S. P. and Sap Depot cars
pass there in bound.

Galveston

(B) 220 Sycamore ext e to int of Walnut and Santa Clara. S. P. car to Sycamore 3 blks s on Sycamore.

Garcia

(B) at Hedges ext n to Paso Hondo. S. P. car to Hedges and Walters St 5 blks e.

Gambrell (Malone Park Ter.)

Collins Gdns or So San Antonio car 2 blk w on Culberson 4 blk n on Clarissa.

Garden St.

(B) at river ext s e to Roosevelt Ave. Hot Wells car 100 to 900 blk parallels 1 blk e 900 to 2400 blk 1 blk w on Gembler will be 1300 blk 1 blk w on Vitra will be 1900 blk.

Gardina (Los Angeles Hts.)

Beacon Hill car change to Shuttle car 6 blk n of end of line w side of R. R.

Garfield Al.

(B) 542 Water St ext se to Labor. Denver Hts car 1½ blk s on Water.

Garland (San Fernando Add.)

(B) Frio City Rd ext s to Cavalier. So San Antonio car crosses 200 blk parallels Marian St 1 blk e.

Garrity Rd. (Terrell Hills)

Alamo Hts car to Grove Pl 2 blk e on Grove Garrity Rd begins.

Garza

(B) 101 Fred. Rd ext w to 19th St. Beacon Hill or N Flores car 100 blk. West End car crosses 1000 blk.

Gaynor (San Fernando Add.)

(B) Oriental ext s to Thompson Pl. So. San Antonio car to 100 blk.

Gates

W of Pleasanton Rd. So Flores car.

Gembler

(B) 1302 Garden ext e 1 blk to 1301 So Presa. Hot Wells car.

Georgia Ave., E.

(B) 801 Fred. Rd ext w to E Bancroft. West End car crosses 600 blk. Beacon Hill car 1 blk w on French will be 100 blk.

Georgia Ave., W.

(B) 1001 W Bancroft Ave ext w to Russ Ave. West End car parallels car line on w side of Lake 2 blks n.

Germania

(B) 701 W Cincinnati Ave ext n to Bandera Rd. West End car to end of line.

Gertrude Ave. (Changed to Childress)**Gertwood**

(B) 1100 Jones Ave ext e to private property. Tobin Hill car to E Locust and Kendall 1 blk e of Kendall on Locust $\frac{1}{2}$ blk n on Jones Ave.

Gevers, N.

(B) 1901 E Commerce ext N to Sherman. S. P. car 100 blk. Nolan and Burnett car 3 blk e of end of line will be 900 blk.

Gevers, S.

(B) 1900 E Commerce ext s to City limits. S. P. car crosses 800 and then 100 blk. Denver Hts car crosses 1500 blk. Highland Park car crosses 2200 blk.

Gibbs

(B) 220 N Hackberry ext e to N Pine. S. P. car to Hackberry $1\frac{1}{2}$ blk n on Hackberry.

Giddings

(B) 700 Stevens ext n to Seguin Rd. Army Post car to New Braunfels Ave and Carson 5 blks s on New Braunfels 12 blks e on Seguin Rd.

Gillespie

(B) 501 E Laurel ext n to E Ashby Pl. Tobin Hill car crosses 500 blk.

Gimbel (Changed to Conrad)**Giraud**

(B) 600 Main Ave ext e to Augusta. San Pedro or Tobin Hill car.

Givens Ave.

1st street n of Pruitt Ave. (B) at San Pedro w to Sommerset Rd. So Flores car to Pruitt Ave 1 blk w on Pruitt 1 blk n on Halstead.

Gladstone Ave.

(B) Pleasanton Rd ext w to Sommerset Rd. So Flores car to Tommins Ave 1 blk w 1 blk n will be 100 blk. Collins Gdns or So San Antonio car 1000.

Gladys (Palm Hts. Add.)

Collins Gardens or So San Antonio car to W Theo Ave 1 blk w.

Glass

(B) San Pedro Creek ext w to Sommerset Rd. Collins Gdns or So San Antonio car to Nogalitos and Sommerset Rd 1 blk s on Sommerset Rd.

Glenmore Ave.

(B) 1501 Culebra Ave ext n to Bancroft. West End car.

Glenn Ave., E.

(B) 3600 So Flores ext e to San Pedro creek. So Flores car.

Glenn Ave., W.

(B) 3601 So Flores ext w 2 blk crossing Golandrina. So Flores car.

Glenwood Court

(B) 3300 So Presa ext e 1 blk to S Cherry. Hot Wells car.

Glocester

(B) 1620 N Palmetto Ave ext e to N New Braunsfels Ave. Army Post car 3 blk s on Palmetto.

Glorietta

(B) 320 N Mesquite ext e to Hackberry. S. P. car to Mesquite 2½ blk n.

Golandrina Ave.

(B) 200 Fairmont ext s to Boehmer. Parallels So Flores St 1 blk w. So Flores car.

Goldsmith

(B) at Rio Grande ext e to City limits. S. P. car to Dakota and Walters St 2 blk e.

Goliad

(B) 318 So Alamo ext se to Peach. Denver Hts or Highland Park car.

Goliad Rd. (Changed to Victoria St.)**Gonzales**

(B) 210 Sycamore ext e 1 blk to S. P. Depot. S. P. car to Sycamore 2 blk s.

Gonzales (Changed to Connor)

Goodloe Al.

(B) 1201 E Crockett ext n 1 blk. Also called Wheeler. Nolan car to Pine St 3 blk s on Pine then e on Crockett.

Goodrich Ave.

(B) 1701 Culebra Ave. ext n to Bancroft Ave West End car

Goodwin Ave.

Near Stock Yards. Collins Gdns or So San Antonio car to S Brazos 3 blk n.

Gordon Ave.

(B) 1401 Fred. Rd ext w to Clark Ave. West End car.

Gorman

(B) 620 N Pine ext e to N Palmetto. Nolan car to Pine St $\frac{1}{2}$ blk s on Pine.

Gould

(B) 415 N Zarzamora ext w to N Hamilton Ave. Prospect Hill car to Zarzamora St $3\frac{1}{2}$ blks n.

Government

(B) at Hedges ext n to Paso Hondo. S. P. car to Maryland go 3 blk e.

Grace Ave. (In Grandview. Changed to Twohig Ave.)

Grace Ave. (Changed to Franciscan Ave.)

Grace Glenn (Alamo Hts.)

Alamo Hts car to Grand View Pl 1 blk e.

Grammercy Pl. (Summit Pl.)

San Pedro car change to Shuttle car 1 blk w and 1 blk n from end of line.

Grahm (Lynnwood Add.)

On I. & G. N. R. R. n of City limits.

Grady Al.

(B) 417 Warren ext n to W Poplar. Beacon Hill or No Flores car to Warren St $\frac{1}{2}$ blk e. Also called Sam Houston Pl.

Granado

(B) 201 Fred. Rd ext w to N Sabinas at Culebra Ave. Beacon Hill car N Comal St will be 100 blk. West End car crosses 1000 blk.

Grand View Pl. (Madeline Ter.)

Alamo Heights car.

Granger (Same as Ranger)

Grand Ave.

(B) at river ext se to Austin. Also called 11th St. Alamo Hts or Army Post car.

Grandberry

West of West End Lake. (B) 215 Russ Ave ext n to Bandera Ave. West End car.

Grant (Changed to Rudolph)

Grant Al. (Changed to Dinero Al.)

Grant Ave. (Alamo Hts.)

Alamo Hts car int car line on Patterson Ave.

Grant Ave.

(B) 603 Fred. Rd ext n to City limits. Beacon Hill car 100 to 1900 blk.

Grape

(B) at Wyoming ext s to Dakota. Denver Hts or Highland Park car to Dakota St 2½ blk e on Dakota.

Gravel

(B) 614 Pine St ext e 1 blk to Monumental. S. P. car to Pine St 6½ blks s on Pine.

Graves Al.

(B) 600 S Pine ext e 1 blk to Monumental. S. P. car to Pine St 6 blks s on Pine.

Gray

(B) 800 Frank St ext e to Ervin. Army Post car to N New Braunfels Ave 4 blk e on Carson 1 blk n on Frank St.

Grayson

(B) at river ext e to N New Braunfels Ave. Alamo Hts car crosses 400 blk. Army Post car 1500 to 900 blk.

Greeley

(B) 120 S. Cherry ext 1 blk to Mesquite. S. P. car to Cherry ½ blk s.

Greeley (Changed to Pilgrim)

Green

(B) 3201 So Flores ext w to Sommerset Rd. So Flores car.

Greenwood (Bellview Add.)

So Flores car to Hart Ave 1 blk e will be 300 blk.

Greer

(B) 2700 S Hackberry ext e to S Pine. Hot Wells car, change to Shuttle car to Hackberry St 6 blk s on Hackberry.

Grenet

(B) 321 S San Marcos ext w 4 blk to S Brazos. Prospect Hill car to San Marcos 2½ blk s.

Grimes, N.

(B) 2201 E Commerce ext n to Paso Hondo. S. P. car to Walters and E Commerce 1 blk e on Commerce.

Grimes, S.

(B) 2200 E Commerce ext s to Nebraska. S. P. car parallels car line 1 blk e Nebraska to E Commerce.

Groesbeck

(B) 400 Becker ext s to Dunning. Hot Wells car

Groften (Same as Rosary)**Groos (Chrestholme Add.)**

Hot Wells car ne Hot Wells lopo.

Grove Ave.

(B) 2400 Garden ext e to 2301 S Presa. Take Hot Wells car.

Grove Pl. (Madeline Ter.)

(B) Broadway ext e 2 blks. Alamo Heights car.

Groveland Pl.

(B) River Ave ext e to New Braunfels. Alamo Heights car.

Gruenes

(B) 2000 Concepcion Ave ext e to City limits. Highland Park car to end of line 2 blk e on Sunny Slope Add.

Guadalupe

(B) 901 S Laredo ext w to 19th St. So Laredo car int 200 blk.

Guadalupe, E.

(B) 902 S Laredo ext e to San Pedro Creek. So Laredo car to Guadalupe St 1 blk e.

Guadalupe Al. (Changed to Independence Al.)**Guenther, E.**

(B) at river ext se to Bismarck. Sap Depot car int 400 blk.

Guenther, W.

(B) 1000 So Flores ext e to river. So Flores,
Collins Gdns or So San Antonio car.

Guilbeau

(B) 400 So Flores ext e to river. So Flores,
Collins Gdns or So San Antonio car.

Gulf St.

(B) 520 N Palmetto ext n to New Braunfels.
Nolan and Burnett car to Palmetto Ave 2½
blk s on Palmetto Ave.

Gwinn (In Sunset Pl. Add.)

Collins Gdns or So San Antonio car to Gladstone
Ave 1 blk e.

H**H St. (Grand View Add.)**

S. P. car 1 blk s on Walters 3 blk e on Virginia
4 blk s on Concepcion Ave.

Hackberry, N.

(B) 1001 E Commerce ext n to Nika. S. P. car
100 blk. Nolan car crosses 700 blk. Army Post
car crosses 1800 blk.

Hackberry, S.

(B) 1000 E Commerce ext s to City limits. S. P.
car 100 blk. Denver Hts car 1000 to 1300 blk.
Highland Park car 1000 to 1900 blk. Hot Wells
car change to Shuttle car 2200 blk.

Hafer Ave.

(B) 4401 Corpus Chirsti Rd ext w 1 blk. So
Flores car.

Haggin

(B) 2800 S Hackberry ext e to S Pine St. Hot
Wells car change to Shuttle car 7 blk s on Hack-
berry.

Haines Ave. (Changed to Carlisle)**Hale Ave.**

1st street w of Sommerset Rd. (B) at Powell
ext s to Oriental Ave. Collins Gdns or So San
Antonio car 1 blk s on Powell.

Hall

(B) 614 N Pecos ext w to N Leona. West End
car 2 blk e on Lake View Ave ½ blk n on N Leona.

Haller

(B) 316 Water St ext se to Indianola. S. P. car to Water St $2\frac{1}{2}$ blks s on Water.

Halliday Ave.

(B) 3700 So Presa ext e 3 blks to S Hackberry. Hot Wells car.

Hallie Ave.

(B) at Ranger ext s to P. S. P. car to Walters and Iowa 1 blk s on Walters 3 blks e on Virginia 300 blk Highland Park car to Rigsby and Walters 3 blks e on Rigsby 1300 blk.

Hal Ripley. (Same as Ripley)**Halstead**

(B) Glass Ave ext s to Big Foot. So Flores car 3 blk w on Baylor will be 600 blk.

Hamilton (Changed to Nika)**Hamilton Ave. (Alamo Heights. Changed to St. Denis)****Hamilton Ave., N.**

(B) 3801 W Commerce ext n to E Texas Ave Prospect Hill car 100 blk. West End car 1 blk w on Texas Ave will be 1900 blk.

Hamilton Ave., S.

(B) 3800 W Commerce ext s to Ceralva. Prospect Hill car 100 blk.

Hamlet Al.

(B) 210 Live Oak ext e 1 blk to Chestnut. S. P. car $1\frac{1}{2}$ blk n on Live Oak or Chestnut.

Hammond Ave.

(B) 1800 S Hackberry ext e to Concepcion. Highland Park car line parallels 1 blk s 100 to 1100 blk.

Hampshire Ave.

(B) 800 Yorkshire Pl ext e to S Hackberry. Hot Wells car. Change to Shuttl car 1 blk s on Yorkshire Pl.

Hancock

(B) 1516 N New Braunfels Ave ext e to Benton Army Post car to New Braunfels and Carson 4 blks s on New Braunfels.

Hampton Rd. (Lake View Add.)

Prospect Hill car. South side of Elmendorf Lake'

Hansford

(B) 3221 So Presa ext w to Roosevelt Ave. Hot Wells car.

Hardeman

(B) 620 S Mesquite ext e 1 blk to S Hackberry. Denver Hts car or Highland Park car to Mesquite 2½ blks n on Mesquite.

Harborth (Brunswick Park Add.)

So Flores car to Davis St. 6 blks w on Davis 1 blk s on Donegan St.

Hardin (Changed to Tarrant)

Harding

(B) 1700 Concepcion Ave ext e to City limits. Highland Park car 2 blk e of Walters on Highland Blvd.

Harlan Ave. (Harlandale)

So Flores car.

Harlin (Changed to Kemper)

Harnet

(B) Rio Grande St ext e to City limits. S. P. car 2 blk e of Walters on Dakota.

Harriman Pl. (San Fernando)

Collins Gardens or So San Antonio car.

Harrison

(B) 1110 N New Braunfels Ave ext e to N Gevers. Nolan and Burnett St car to New Braunfels Ave 2½ blks n.

Harrison Ave. (Changed to Branden)

Hart Ave.

Ext from Corpus Christi Rd to San Juan Rd. So Flores car.

Hartwell (Changed to Berkshire Ave.)

Harvard Ave. (Changed to University Ave.)

Harwood Ave. (Changed to Natalen)

Hauser Al.

Rear 1220 E Commerce St. S. P. car to Pine St.

Hawthorne

Int 4700 blk W Commerce. Prospect Hill car. Change to Shuttle car.

Heye (Changed to Ferguson Ave.)

Haywood

(B) Concepcion Rd ext e to City limits. Highland Park car to Bailey 2 blks e on Bailey 8 blks s on Concepcion.

Hayes (Lake View)

S of Lady of the Lake College. Prospect Hill car.

Haynes Ave.

(B) at Grove Ave bet Hunstock and Roosevelt Ave. Ext s 2 blk Hot Wells car w on Grove Ave.

Hays St.

(B) 216 Austin ext e to N Gevers. Nolan and Pine St car crosses 800 blk. Nolan and Burnett parallels 1 blk s 800 to 1400 blk.

Hearne Ave. (Palm Hts Add.)

Collins Gdns or So San Antonio car.

Hedges

(B) 300 blk S New Braunfels Ave ext se to City limits. S. P. car crosses 100 and 700 blk.

Hefer Pl.

Int Corpus Chirsti Rd near City limits. So Flores car.

Heimann

(B) 116 Sycamore ext e 1 blk to S. P. Depot, S. P. car.

Heinemeyer Pl. (Highland Terrace)

Highland Park car to St. Anthony 8 blk s.

Helena

(B) 2202 So Flores ext e to Probandt. So Flores car.

Henderson (Montclair Add.)

Alamo Heights car to Townsend 3 blks n to Albany $\frac{1}{2}$ blk e on Albany.

Henderson (Changed to Kennebec)**Henrietta**

(B) 1 blk n of 100 Claudia ext s to private property. Hot Wells car 2 blk w on Claudia.

Henry

(B) 1515 N Hamilton ext w to 19th St. West End car 2 blk w on Culebra Ave $\frac{1}{2}$ blk s on Hamilton Ave.

Henry (Changed to Reno)**Henry Terrell Ave. (Changed to Bastrop)****Herbert Ave.**

(B) 2000 River Ave ext e 2 blk. Alamo Hts car.

Herff

(B) 1301 So Flores ext w to So Laredo. So Flores, Collins Gdns or So San Antonio car 100 blk. So Laredo car 300.

Herff Ave. (Changed to Cooke Ave.)**Hermitage Ct. (Chrestholme Add.)**

Hot Wells car.

Hertzberg Ave.

(B) 1130 McCullough Ave ext e 1 blk beyond Jones Ave. Now called E Craig Pl. Tobin Hill car.

Hess

(B) 2001 N Flores ext w to R. R. N Flores car.

Hessler

(B) 208 S Presa ext e 1 blk to Womble. Hot Wells car 1 blk e on Nueva $\frac{1}{2}$ blk n on S Presa. Sap Depot car 1 blk w on Nueva $\frac{1}{2}$ blk n on Womble.

Hessler Al.

(B) 102 Third St ext ne to Fourth St. Alamo Hts car or Army Post car.

Hickman

(B) 2000 N Flores ext w to Blanco Rd. N Flores car 100 blk. Beacon Hill car to Blanco Rd $\frac{1}{2}$ blk n 400 blk.

Hiawatha (Johns Add.)

SE corner City limits. Highland Park car to end of line 2 blks e on Rigsby 12 blks s on Concepcion.

Hickory

(B) 115 Russ Ave ext n to Bandera Ave. West End car beyond West End Add.

Hicks Ave.

(B) 700 Roosevelt Ave ext e to S Cherry. Hot Wells car crosses 400 blk.

Hidalgo

(B) 2000 S Brazos ext w to G. H. & S. A. R. R. So Laredo car to end of line 2 blk w on Saltillo 3 blk s on S Brazos.

High Ave.

(B) 1500 blk S Hackberry ext e. Highland Park car.

Highland Blvd.

(B) 2102 S Hackberry ext e to Concepcion.
Highland Park car crosses 1100 blk also parallels
2 blks n from 200 to 1100 blk.

Hildebrand

(B) about 2000 Fred. Rd ext w to Alameda Ave.
Beacon Hill car change to Shuttle car.

Hill

(B) 1127 N Flores ext w to San Pedro Creek.
Beacon Hill or No Flores car.

Hill Ave. (Changed to Ripley Ave.)**Hillcrest Ave.**

(B) 1602 McCullough Ave ext to 201 Alameda.
Tobin Hill car to end of car line.

Hines (Changed to Collingsworth)**Hines Ave.**

(B) 901 Stevens ext n to Seguin. Army Post car
to New Braunfels and Carson 4 blk s on New
Braunfels 10 blk e on Seguin Rd.

Hitchings

(B) 801 W Poplar ext nw to W Cypress. Beacon
Hill or N Flores car 1 blk e on Poplar or Cypress.

Hoefgen Ave.

(B) 208 Santa Clara at Montana ext s to Becker.
Denver Hts car crosses 500 blk. Hot Wells car
3 blk e on Leopold St will be 1100 blk.

Hoefling

(B) 901 Erie Ave ext ne to 701 Wilmington.
Tobin Hill car to McCullough and Laurel 2 blk
e on Laurel 200 blk.

Holly

3rd street s of Lady of the Lake College. Prospect
Hill car to 24th and W Commerce s on
24th St.

Holland

(B) McCullough Ave near City limits. San
Pedro and Summit Pl. car to Kings Highway 2
blk e on Kings Highway 7 blks n on McCullough.

Home Ave.

(B) 210 Broad Ave ext n 1 blk to Rural Ave.
Tobin Hill car to Broad Ave 2 blk w on Broad Ave.

Hondondo (Alamo Hts. Add.)

Alamo Heights car.

Hood

(B) 2000 N New Braunfels Ave ext e to City limits.
Owned by government. Army Post car.

Hood Ave. (Palm Hts. Add. Changed to Linares Ave.)

Hosack Ave. (City View Add.)

(B) Sommerset Rd ext w 8 blks. Collins Gdns
or So San Antonio car to 100 blk.

Hot Wells Blvd. (Hot Wells Add.)

Hot Wells car.

Houston, E.

(B) at river ext e to City limits. All cars making
big loop reach 100 to 500 blk. Nolan 500 to 800
blk parallels 2 blks n 800 to 1700 blk. Numbers
on Nolan 800 less than E Houston St.

Houston, W.

(B) at river ext w to City limits. West End car
100 to 1300 blk. So Laredo car 400 to 1000.
Prospect Hill car parallels 1 blk s 900 to 4400
blk. Numbers on W Commerce 200 more than
on W Houston.

Hoyer Ave. (Same as Noyer Ave.)

Howard

(B) 201 W Elmira ext n beyond City limits. San
Pedro car 3 blk e on Cypress will be 500 blk then
crosses 1000 blk operates on Howard from 1600
to 1900 blk. Change to Shuttle car for 1900 to
2400 blk.

Hubbard (Alamo Hts.)

(B) Broadway ext 2 blk nw. Alamo Hts car.

Hudson

(B) 2001 Burnett ext n to Stevens. Nolan and
Burnett car to New Braunfels Ave 5 blks e on
Burnett.

Humboldt Pl. (California Gdns Add.)

So San Antonio car to Mirabeau Ave 3 blks e on
Mirabeau 8 blks s on Artesia.

Huicar Ave. (formerly Bryant Ave.)

(B) Probandt ext to river. So Flores car to Mit-
chell St 6 blks se on Mitchell 2 blks n on Pro-
bandt.

Huisache, E.

(B) 2800 Main Ave ext e to McCullough. San Pedro and Summit Pl. car to W Huisache 1 blk e 100 blk.

Huisache, W.

(B) 2801 Main Ave ext w to S. A. & A P. track. Summit Pl car crosses 200 blk. N Flores car crosses 600 blk. Beacon Hill car crosses 1000 blk.

Humphreys Ave.

(B) 1900 River Ave ext e 2 blk. Alamo Hts car.

Hunstock Ave.

(B) Bryant Ave ext s to Schley Ave. Hot Wells car line parallels 1 blk n. Numbers on Hunstock 1800 less than So Presa.

Huntington

(B) 315 N Zarzamora ext w to N Hamilton. Prospect Hill car 2½ blk n on Zarzamora.

Hutton (Montclair Add.)

Alamo Hts car 3 blk n of Coventry Circle.

Hyacinth (Waldrep Add.)

Highland Park car to New Braunfels and Rigsby 9 blks s on New Braunfels Ave.

Hyde Ave.

(B) 1600 blk S Hackberry ext e 2 blk. Highland Park car.

I St. (Grand View Add.)

(B) Concepcion Ave ext e to City limits. Denver Hts car to Porter and Gevers St 3 blks e on Porter I St begins.

Idaho

(B) 200 S Walnut ext e to S Olive. S. P. car 1 blk s on Mesquite will be Idaho and 300 blk.

Illg Ave. (City View Add.)

Collins Gdns or So San Antonio car.

Imlay (Alamo Hts.)

(B) Harwood Ave ext n to Carrington Blvd. Alamo Hts car to Acacia and Estes Ave 2 blks n on Acacia 100 blk.

Independence

(B) at Virginia Blvd bet S Walters and Magendie ext s 1 blk. S. P. car to Iowa and Walters 1 blk s on Walters $\frac{1}{2}$ blk e on Virginia.

Indiana

(B) 1 blk w of 800 Hoefgen Ave ext e to S Palmetto. Denver Hts car crosses 600 blk.

Indiana Ave. (Changed to Colquitt Ave.)**Indianola**

(B) 230 Lafitte St ext sw to Camargo. Denver Hts car crosses 500 blk.

Inslee (Montclair Add.)

(B) Broadway ext w to New Braunfels. Alamo Hts car to Lee and Broadway 5 blks n on Broadway.

Iowa

(B) 800 Refugio ext e to Boudet Pl. Denver Hts car crosses 300 blk at S. P. R. R. S. P. car 1400 to 2200 blk.

Ira

(B) 2100 River Ave ext e 2 blk. Alamo Hts car.

Irvine

(B) 3710 So Flores ext e to river. So Flores car.

Irving (Alamo Hts. Changed to May Flower)**Isabel**

(B) at Roosevelt Ave. ext w to Concepcion Rd. Hot Wells car 1 blk w of R R on Mitchell then 2 blks s on Roosevelt Ave.

Isabell (College Hts. Changed to Rosewood Ave.)**Isleta**

(B) at river ext n 1 blk to 200 E Josephine. Alamo Hts car 3 blk w on Josephine.

J**J St. (Grand View Add.)**

Denver Hts car to Porter and Gevers 3 blks e on Porter 1 blk s on Concepcion.

Jackson

(B) 201 W Romana ext nw to W Cypress. San Pedro car parallels 1 blk e. Numbers on Jackson same as on San Pedro.

Jacob

(B) 1902 Garden ext e to 1613 So Presa. Hot Wells car.

Jackson Blvd. (Artesia Gdns.)

So San Antonio car to Division Ave 7 blks s on Sommerset Rd.

James

(B) at river ext e 1 blk beyond Ave D. Alamo Hts car crosses 500 blk.

Jean

(B) 1515 S Brazos ext w to S Trinity. So Laredo car to end of line 2 blk w on Saltillo 2 blk n on Brazos.

Jamison (Grand View Add.)

S. P. car to Iowa and Walters 2 blk e on Iowa 1 blk s on Concepcion.

Jefferson

(B) 401 E Houston ext n to Martin. Any car line on Houston St.

Jenull

(B) 400 Hines Ave ext e to City limits. Pine St car to Sherman St 10 blk e on Sherman 5 blk se on Stevens Rd 3 blk n on Hines.

Jennings Ave. (Palm Hts.)

So San Antonio car.

Jessamine (Alamo Hts. Add.)

Alamo Hts car to Morton and Patterson Ave 1 blk n on Morton.

Jewett

Ext w from W 24th St s of Elmendorf Lake. Prospect Hill car.

Jim

(B) 700 Edgar ext e to Erwin. Army Post car to Carson and New Braunfels 7 blk e on Carson 2 blk s on Edgar.

John Ave.

(B) 1701 Fred. Rd ext w to Clark Ave. West End car crosses 200 blk on Elmendorf.

Johnson Al. (Changed to Boone Al.)**Johnson, E.**

(B) 1 blk w of 501 King William ext se to S Alamo. Sap Depot car.

Johnson, W.

(B) 900 So Flores ext e to river. So Flores or Collins Gdns or So San Antonio car.

Johnson Ave. (Changed to Runnels Ave.)**Joliet (Alamo Hts.)**

Alamo Hts car.

Jonas (Changed to La Harpe)**Jones Ave.**

(B) at river at 11th St ext nw to City limits. Tobin Hill car to Brooklyn and Dallas 4 blk e on Dallas 400 blk 4 blk e on Park Ave 1000 blk operates on Jones Ave from 1600 to 2000 blk.

Josephine, E.

(B) at river ext e to Pine. Alamo Hts car crosses 500 blk. Army Post car 1 blk n of Grayson on Pine will be 800 blk.

Josephine, W.

(B) at river ext w to Jones Ave. Tobin Hill car to Kendall and Dewey 2 blk e on Dewey 300 blk.

Josie

(B) 700 Blk Nogalitos St ext w to creek. Collins Gdns or So San Antonio car.

Joy

(B) 1520 So Presa ext e to private property. Hot Wells car.

Joyce (Lynwood Add.)

San Pedro and Summit Place car 2 miles n of end of line on McCullough.

Juliet

(B) 2200 Concepcion Ave ext e to City limits. Highland Park car to end of line 2 blk e on Bailey 2 blk s on Concepcion.

Juarez

(B) 915 S Comal ext w 1 blk to 916 S San Marcos. So Laredo car 5 blk w on Guadalupe St.

June

(B) 701 Stevens ext n to Runnels. Pine St car to Sherman 10 blk e on Sherman 6 blk se on Stevens.

K

K St. (Grand View Add.)

Highland Park car to Rigsby and Walters 2 blk e on Rigsby 5 blk n on Concepcion.

Kalteyer

Ext from E Mitchell to private property. Hot Wells car 2 blk w of R. R. on Mitchell.

Kampmann Ave. (Madeline Ter.)

Alamo Hts car to Chichester Pl 1 blk e.

Kansas

(B) 320 So Mesquite ext e 1 blk to S Hackberry. S. P. car to Mesquite 3½ blk s.

Kansas City Blvd. (Changed to Topeka Blvd.)

Karnes

(B) 201 Newell St ext n to E Josephine. Alamo Heights car 2 blks w on Newell 100. 2 blks w on Josephine 400 blk.

Kathryn Ave. (Collins Court)

(B) S Brazos ext w to Frio City Rd. So San Antonio car to Brazos St 2 blk n on Brazos.

Kayton Ave.

(B) 2000 S Hackberry ext e to Concepcion Ave. Highland Pk car parallels 1 blk n on Rigsby from 200 to 1000 and crosses 1100 blk. Numbers on Rigsby same as Kayton.

Kearney

(B) 1500 So Presa ext e to private property. Hot Wells car.

Kehoe (City View Add.)

So San Antonio car crosses outside of City limits.

Keller

(B) 1601 So Flores ext w to San Pedro creek. So Flores car 100 blk. So San Antonio car 200 blk.

Kelly (Changed to Schiller)

Kemper (formerly Harlin)

So Laredo car to end of line 2 blks e on Saltillo 1 blk s on So Brazos.

Kendall

(B) 700 Wilmington Ave ext n to E Park Ave. Tobin Hill car operates on 500 and 600 blk.

Kennedy Ave. (Alamo Hts.)

(B) Broadway ext nw. Alamo Hts car.

Kennebec

(B) 1015 Van Ness ext n to Grayson. Army Post car.

Kent

(B) 310 Dunning ext s to Buckingham Ave. Hot Wells car to Buckingham Ave. Shuttle car crosses 200 blk.

Kentucky Ave.

(B) 1801 N Sabinas ext w to Woolley Ave. West End car crosses 900 blk.

Kerr

(B) 521 So San Marcos ext w to So Brazos. Prospect Hill car to San Marcos and W Commerce St 4½ blks s on San Marcos.

Key

Ext e 1 blk from 1420 Fred. Rd. West End car to Cooke Ave. and Elmendorf. 3 blk e on Cook.

Key (Changed to Hickory)**Kicaster Al.**

(B) 1410 Durango ext s to Guadalupe. Prospect Hill car 4 blk s on Brazos ½ blk w on Durango.

Kickapoo Ave. (Edgewood Add.)

Prospect Hill car to W 19th St 15 blk s on 19th St.

Kimball (Changed to Bradley)**King (Changed to Lipan)****King Ave. (Changed to Normandy Ave.)****King Roger**

(B) 300 Helena ext s to private property. So Flores car to Helena 3 blks e on Helena.

King William

(B) 401 Garden St ext sw to E Guenther. Hot Wells car 100 blk. Parallels Sap Depot car line 2 blk n 100 to 500. Numbers on King William 700 less than So Alamo.

Kings Court (Laurel Hts. Terrace)

Tobin Hill car.

Kings Highway

(B) 2700 San Pedro Ave ext e to 2001 McCullough Ave. San Pedro and Summit Place car to 300 blk.

Kingsbury

(B) 713 N Flores ext w to San Pedro creek. Beacon Hill or N Flores car.

Linney

(B) 200 Lewy ext s to Dunning. Parallels Hot Wells car line 1 blk e of So Presa St.

Kirk

(B) Sommerset Rd ext w to Frio City Rd. Collins Gdns or So San Antonio car crosses 400 blk.

Kirkpatrick Ave.

(B) 900 Roosevelt Ave ext e to Parker Ave. Hot Wells car 2 blk w on Mitchell 1 blk s on Parker Ave.

Kirkwood (Harlandale)

So Flores car to Harlan Ave 2 blk e.

Klein

(B) 2401 So Flores ext w to Mockert. So Flores car.

Knox

(B) 400 Baylor ext s to Big Foot. So Flores car.

Koehler (Opposite Hot Wells)

Hot Wells car.

Koroma (Montclair Add.)

Alamo Hts car to Elwood 1 blk e on Elwood 1 blk ne on Kampmann.

Koepke (Tommins Add.)

(B) Corpus Christi ext to Pleasanton Rd. So Flores car.

Krempkau

(B) 2021 N Flores ext w to I. & G. N. track. N Flores car.

L**L St. (Changed to Sewanee)**

(B) 600 Camaron ext e 1 blk then n 1 blk. Beacon Hill or No Flores car 1 blk w on Kingsbury.

Labor

(B) 510 Goliad ext s to So Presa. Denver Hts car 100 blk. Hot Wells car 1000 blk.

Labor Al. (Changed to Culberson Al.)**Lacy**

(B) 2200 Nebraska ext s 1 blk to Alcalde St. S. P. car to Walters and Nebraska 5 blk e on Nebraska.

Lachappelle Al. (Changed to W Rische)

Lachappelle, E.

(B) 1900 So Flores ext e to Probandt. So Flores car.

Lachappelle, W.

(B) 1901 So Flores ext w to Nogalitos. So Flores car 100 blk. So San Antonio car crosses 300 blk.

Laclede Ave.

(B) Corpus Christi Rd ext w to Kirkwood. So Flores car.

Lafayette (Changed to Fayette)

Lafayette Ave. (Montclair. Changed to Walthall)

Lafitte

(B) 120 Water St ext se to Santa Clara. S. P. car to E Commerce and Water St 1 blk s on Water.

Lagos Ave. (Alamo Heights)

Alamo Heights car.

La Harpe (formerly Jonas)

(B) 801 W Laurel at San Pedro creek ext 1 blk n Beacon Hill or N Flores car.

Lajara Blvd. (Alamo Heights)

Near W. T. M. A. Alamo Heights car.

Lake Ave. S Side (Changed to W Bancroft Ave.)

Lake Ave. E and N Side (Changed to E Bancroft Ave.)

Lake Ave. (Lake View Add.)

Prospect Hill and Lake View car.

Lake View Ave.

(B) 501 Camaron ext w to City limits. West End car crosses 700 blk. Lake View car on Prospect Hill line crosses 3200 and 3700 blk.

Lamanda (Los Angeles Hts. Add.)

Beacon Hill and Los Angeles Hts car to end of line 14 blks n.

Lamar

(B) 402 Austin at Chestnut ext e to N Gevers. Army Post car to Austin St 1 blk s on Austin 100 blk. Pine St car crosses 700 blk. Burnett St car to New Braunfels 2 blk n 1300 blk.

Lambert, E.

(B) 2300 So Flores ext e to private property. So Flores car.

Lambert, W.

(B) 2301 So Flores ext w to Mockert St. So Flores car.

Lamm

(B) 200 Baylor ext s to Big Foot. So Flores car 1 blk w on Baylor.

Lamont Ave. (Alamo Hts.)

Alamo Hts car to Lee St and Broadway 9 blk n on Broadway.

Lancaster

(B) 1 blk n of 200 E Theo Ave ext s to creek. So Flores car 1 blk e on Theo 200 blk.

La Paloma

(B) 710 So Laredo ext 1 blk e to San Pedro creek. So Flores or So San Antonio car to Arsenal St 1 blk w on Arsenal $\frac{1}{2}$ blk n on So Laredo.

Laredo, N.

(B) 801 W Commerce ext n to Fred. Rd. West End car and So. Laredo car cross 200 blk. West End car to Ruiz and Medina. 1 blk e on Ruiz 1100 blk. Beacon Hill or No. Flores cars to 1700 blk

Laredo, S.

(B) 800 W Commerce ext s to S Trinity. Prospect Hill car crosses 200 blk. So Laredo car 1100 to 1500 blk.

La Salle

(B) 502 E Commerce ext s to Lafitte. S. P. car.

Lathrop

(B) S. A. & A. P. track ext w 1 blk to 300 Warner. Beacon Hill car to Mulberry St $2\frac{1}{2}$ blk w on Mulberry.

Laurel, E.

(B) 1400 Main Ave ext e to Atlanta Ave. Tobin Hill car crosses 200 blk.

Laurel, W.

(B) 1401 Main Ave ext w to Fred. Rd. San Pedro car crosses 500 blk. Beacon Hill or No Flores car 800 blk.

Laura Blvd. (Alamo Hts. Same as Lajarda Blvd.)**Laurens**

(B) 301 Stevens ext n to Carson. Army Post car to Carson and New Braunfels 5 blk e on Carson.

Lavaca

(B) 600 So Alamo ext se to Labor. Sap Depot car 100 blk. Denver Hts or Highland Park car to Labor St 3 blk s 400 blk.

Lavaca Al. (Changed to Garfield Al.)**Lavonia Pl. (Near Harlandale)**

So Flores car to New York Pl 2 blk w will be 200 blk.

Layer

(B) 1220 McCullough Ave ext e to Jones Ave. Tobin Hill car.

Leal

(B) 801 N Frio ext w to City limits. West End car crosses 300 blk then parallels 1 blk n to 1000. Numbers 100 less on Ruiz than Leal.

Leal Al. (Changed to Santa Fe Al.)**Lecompte Pl.**

(B) 4600 Corpus Christi Rd ext e 2 blk. So Flores car.

Lee (Changed to Fitzhugh)**Lee Avenue (Changed to Lightfoot Ave.)****Lee Hall (Los Angeles Hts.)**

Beacon Hill car change to Shuttle car 3 blk n of end of line.

Leigh

(B) 730 So Presa ext se to Indiana. Hot Wells car to Pereida and Presa St $\frac{1}{2}$ blk n on Presa.

Leona, N.

(B) 1301 W Commerce ext n to Perez. Prospect Hill car 100 blk. West End car crosses 200 blk.

Leona, S.

(B) 1300 W Commerce ext s to Vera Cruz. Prospect Hill car 100 blk. So Laredo car parallels 1 blk e 100 to 1000 blk. Numbers the same on Leona and Laredo Sts.

Leopold

(B) 1620 So Presa ext e 2 blk to private property. Hot Wells car.

Leonard (Columbia Hts. Add.)

So San Antonio car to Mirabeau 3 blk e to Artesia 9 blk s on Artesia Leonard begins.

Leroux (Columbia Hts. Formerly Simpson)

So San Antonio car to Mirabeau s on Sommerset Rd 10 blks.

Letitia Ave.

(B) 1901 Blanco Rd ext w to Capitol. Los Angeles Hts car crosses 200 blk.

Lewis

(B) 301 W Euclid Ave ext n to Russel Pl. San Pedro car 1 blk e on Marshall will be 100 and 200 blk. 2 blk e on Laurel will be 400 blk. Car line crosses 800 blk.

Lewy

(B) 2300 So Presa ext e to Yorkshire Pl. Hot Wells car.

Lillian (Mount Auburn Add.)

So San Antonio car to Mirabeau 2 blk s on Sommerset Rd to Melvern Ave 3 blk w on Melvern.

Lexington Ave.

(B) at river at 4th St ext nw to E Euclid. Tobin Hill car crosses 400 blk. San Pedro car 2 blk e on Elmira will be 700 blk.

Liberty

(B) S. A. & A. P. track ext w 1 blk to 200 Warner. Beacon Hill car to Huisache Ave 2½ blks w.

(B) 1101 South W 19th St ext w to City limits. Edgewood Add. Prospect Hill car to South W 19th St 11 blks s.

Linares Ave.

(B) 1701 Sommerset Rd ext w to Clarisa. Collins Gdns and So San Antonio car cross 200 blk.

Lincoln Ave. (Alamo Hts. Changed to Westover Rd.)**Lincoln Ave.**

(B) 1001 South 19th St ext w to City limits. Prospect Hill car to 19th St 10 blks s.

Linden

Intersects Rigsby St bet Gevers and Mittman. Highland Park car.

Linn

(B) 1310 Fredericksburg Rd ext e 1 blk. Beacon Hill car to Agarita St 5 blks w.

Lipan

(B) 600 Baylor ext s to private property. So Flores car 5 blk w on Baylor.

Lishon

So Flores car to Theo Ave 2 blk w on Theo.

Live Oak

(B) 501 E Commerce ext n to Austin. S. P. car 100 blk. Nolan car crosses 600 blk.

Live Oak Al. (Changed to Booker Al.)**Livingstone (Harlandale)**

So Flores car to Sayers Ave 6 blk e on Sayers.

Locke Ave.

(B) 801 Stevens ext n to Seguin. Pine St car to Sherman St 10 blk e on Sherman 8 blk se on Stevens Rd.

Lockhart

(B) 1701 Dawson ext n to Sherman. Nolan and Burnett St car to end of line 2 blk e on Burnett 400 blk.

Lockwood

So Flores car e on Mitchell to Probandt n 1 blk on Probandt to McKay e on McKay 2 blk.

Locust, E.

(B) 1800 Main Avenue ext e to Jones Avenue. Tobin Hill car 300 to 600 blk. San Pedro car 100 blk.

Locust, W.

(B) 1801 Main Avenue ext w to San Pedro Ave. San Pedro car 400 to 100 blk.

Lodge Lane (Laurel Hts. Ter.)

(B) Kings Court ext w to Shook Ave. Tobin Hill car to end of line 1 blk n on Kings Court.

Logan

(B) 920 N Palmetto Ave ext e to N New Braunfels Ave. Nolan and Burnett car to Palmetto Ave 2 blks n.

Loma (Los Angeles Hts.)

Los Angeles Hts car to end of line 5 blk n.

Lmoa Vista

(B) 1310 So San Jacinto. So. Laredo car to Apache 3 blk s on Laredo $\frac{1}{2}$ blk n on San Jacinto.

Lombrano

(B) 1701 N Laredo ext w to 19th St. Beacon Hill or No Flores car to Laredo St 1 blk s on Laredo. West End car crosses 1000 blk.

Long Lane (Alamo Hts.)

Alamo Hts car to Estes and Acadia 2 blk nw on Acadia 1 blk n on Imlay and 2 blk w on Shaw Ave.

Longinotti (Changed to W. Myrtle)**Lonette (South Park Ter.)**

Hot Wells car to Fair Play Ave 3 blks w on Fair Play.

Loop St.

(B) 1700 blk No Flores St. No Flores car.

Lopez (Changed to Arbor Place)**Loran**

(B) Arbor Pl ext n to Delgado. West End car 2 $\frac{1}{2}$ blk w on Delgado.

Loretta Pl.

Ext s from Hunstock Ave to private property. Hot Wells car 3 blk w on Fair Play Ave.

Los Angeles (Changed to Jessamine)**Los Angeles (Los Angeles Hts.)**

Los Angeles Hts car crosses 400 blk.

Los Moras, N.

(B) 2301 W Commerce ext n to Perez. Prospect Hill car 100 blk.

Los Moras, S.

(B) 2300 W Commerce ext s to San Fernando. Prospect Hill car 100 blk.

Losoya

(B) 103 E Commerce ext n to E Houston. Any car on Houston or Commerce.

Lotus Ave.

(B) 1624 Garden St ext e to 1511 So Presa. Hot Wells car

Louis Ave. (Changed to Winnipeg Ave.)**Louise Pl. (Changed to Vitra Pl.)****Louise**

(B) 1400 Fredericksburg Rd ext e 1 blk. West End car to Gordon St 3 blks e

Louisiana

(B) So Cherry ext e to Hackberry. Denver Hts or Highland Park car to Florida St 2 blk e on Florida $\frac{1}{2}$ blk n on Cherry.

Lovers Lane

(B) 1518 So Flores ext e to Probandt. So Flores car.

Lovetia (Alamo Hts.)

Alamo Hts car to Townsend Ave 7 blk n on Townsend and Broadway to Carrington Blvd 5 blk w on Carrington.

Lowell

(B) 2200 Garden ext e to 2015 So Presa. Hot Wells car.

Lubbock

(B) 2801 So Flores ext Sommerset Rd. So Flores car 100 blk.

Lucas

(B) 2914 N New Braunfels Ave ext e to Tilden. Alamo Hts car to Ira Ave 5 blk e on Ira and Ulrich Ave.

Ludwig

(B) 816 Hoefgen Ave ext e blk to 815 S Walnut. Denver Hts or Highland Park car to Delaware 3 blk w on Delaware $\frac{1}{2}$ blk n on Walnut.

Luna (Changed to W Cypress)**Luter (Changed to E. Evergreen)****Lynn**

(B) 1117 E Crockett ext n to E Houston. Nolan car 2 blk s on Olive $\frac{1}{2}$ blk e on Houston.

Lynwood

Ext w from 25th St to Columbus Ave. Prospect Hill and Lake View car.

Lyons

(B) 1115 N Zarzamora ext w to n 19th St. West End car 2 blk w on Rivas $\frac{1}{2}$ blk s on Zarzamora 1000 blk. Lake View car 20th and Delgado 1 blk e on Delgado $\frac{1}{2}$ blk n on 19th St 700 blk.

Lytel

(B) 190 Concepcion Ave ext e to City limits. Highland Park car 2 blk e on Avant Ave $\frac{1}{2}$ blk s on Concepcion.

M

M Street (Changed to Buchanan)

M St.

(B) 2900 N New Braunfels Ave ext e to Tilden. Alamo Hts car to Ira Ave 5 blk e on Ira and Ulrich Ave M St continuation of Ulrich Ave.

Makensen

(B) 320 Chestnut ext e 1 blk to N Walnut. S. P. car 3½ blk n on Chestnut.

Macon Court

(B) 620 W Euclid Ave. Tobin Hill car 1½ blk n on Euclid Ave.

Macon, E. (Changed to E Euclid Ave.)

Macon, W. (Changed to W Euclid Ave.)

Madero Al.

(B) 520 San Fernando St ext 4 blk. So Laredo car 2½ blk w on San Fernando.

Madison

(B) 505 Garden St ext sw to E Guenther. Hot Wells car 100 blk. Sap Depot car parallels 1 blk e Garden to Guenther St.

Numbers on Madison 700 less than So Alamo.

Magendie

(B) 2220 Virginia ext s to 401 So Hts St. S. P. car 1 blk s on Walters 1 blk e on Virginia.

Magnolia Ave., E.

(B) 2700 Main Ave ext e to McCullough. San Pedro car to Howard St 1 blk e 100 blk.

Magnolia Ave., W.

(B) 2701 Main Ave ext w to S. A. & A. P. R. R. San Pedro car 100 to 400 blk. No Flores car crosses 600 blk. Beacon Hill car crosses 1000 blk.

Maher Ave. (City View Add.)

(B) Culberson Ave ext s to Melvern Ave. So San Antonio car to City limits 6 blks w on Hosack Ave.

Mahncke Court

(B) 2902 So Presa ext e 1 blk to So Cherry. Hot Wells car.

Maimi

(B) S. A. & A. P. track ext w to Buckeye Ave. Beacon Hill car to Merchant St 2 blks w on Merchant Maimi begins.

Main Ave.

(B) 501 W Commerce ext n to Summit Ave.
S. P. and Sap Depot car 200 to 700 blk. San
Pedro car 1800 to 2400 blk. Numbers on San
Pedro Ave 500 less than Main Ave.

Main Plaza

500 blk W Commerce.

Major

(B) S. A. & A. P. track ext w to Buckey Ave.
(Key Stone Park Add.) Beacon Hill car to
Fulton 2 blk w on Fulton.

Malone

(B) Sommerset Rd ext w to Clarisa. So San
Antonio car crosses 200 blk.

Manitou (Alamo Hts.)

Alamo Hts car crosses on Estes.

Maple, E.

(B) 1100 Main Ave ext e to Baltimore Ave.
Tobin Hill car to Euclid Ave 2 blk sw on Euclid.

Maple, W.

(B) 1101 Main Ave ext w to Howard. San Pedro
car to Euclid 1 blk e and 1 blk n on Lewis.

Marathon (Woodlawn Add.)

(B) N Gevers ext e 3 blks to Walters. Burnett
car to end of line 3 blk e on Burnett 2 blk n on
Gevers.

Marcia Pl. (Madeline Ter.)

Alamo Hts car to Barilla Pl $\frac{1}{2}$ blk e on Barilla
1 blk n on Cleveland.

Margaret Ave.

First street e of River Ave. (B) 1 blk n of
Brackenridge Ave at Humphrey ext n. Alamo
Hts car to Humphrey e on Humphrey.

Margetts

(B) 2900 S New Braunfels ext e 2 blk. Highland
Pk car to New Braunfels and Rigsby 10 blk s on
New Braunfels.

Margil

(B) Sommerset Rd ext s to W Theo Ave. So San
Antonio car 4 blk e on Theo Ave.

Marion (Changed to Wheeler)

Marian (B) Oriental Ave ext s to Sommerset Rd.
Collins Gdns and So San Antonio car line.

Marjorie Pl.

Ext from Cleo Ave sw along I. & G. N. tracks.
Collins Gdns car to San Jacinto St 3 blk n on
San Jacinto 1 blk e on Goodwin.

Market

(B) 201 So Alamo ext w to Main Plaza. Denver
Hts or Sap Depot car int 100 blk. Hot Wells
car 300 and 500 blk.

Marr

(B) 120 Laurens se 1 blk to Roper. Pine St car
10 blk e on Sherman $\frac{1}{2}$ blk n on Laurens.

Marshall

(B) 400 Van Buren at Lewis ext sw to No Laredo.
San Pedro car 200 blk. No Flores or Beacon
Hill car 600 blk.

Martin

(B) at river 1 blk w of 600 St. Mary's St ext e to
Taylor at Third. Army Post or Alamo Hts car
 $\frac{1}{2}$ blk w on 3rd St.

Martinez

(B) at river 1 blk w of 400 Garden St ext e to
So Alamo. Hot Wells car 100 blk. Sap Depot
car 300 blk.

Martindale Ave. (Mount Auburn Add.)

So San Antonio car to Mirabeau 5 blk s on Som-
merset Rd.

Marvin

(B) 401 Russ Ave ext n to Bandera Ave. West
End car w of West End Lake.

Mary

Int Corpus Christi Rd near Harlandale. So
Flores car.

Mary D Ave. (Alamo Hts.)

Alamo Hts car crosses 100 blk.

Maryland

(B) at Hedges ext e to So Rio Grande Ave. S. P.
car crosses 300 blk.

Maryland Ave. (Changed to Piedmont Ave.)**Mason**

(B) 1112 Austin ext e to Calhoun. Army Post
car int 100 blk and parallels 1 blk n 100 to 1100
blk. Pine St car crosses 400 blk.

Matagorda

(B) 200 Lafitte ext sw to Camargo. S. P. car 1 blk s on La Salle will be 100 blk. Denver Hts and Highland Pk cars cross 500 blk.

Matamoros

(B) 401 Santa Rosa Ave ext w to San Marcos. So Laredo car crosses 400 blk.

Matlock (Highland Park Add.)

Highland Park car crosses.

Maury

(B) Sommerset Rd ext s to Big Foot. So San Antonio car to Kirk e on Kirk and Big Foot.

Maverick

(B) 600 San Pedro ext n to Russell Pl. San Pedro car 100 and 800 blk.

Maverick Grove Pl. (Changed to Arden Grove)**May**

Bet E Crockett, Starr, No Pine and N Monumental. Nolan car 2 blk s on Pine $\frac{1}{2}$ blk e on Houston $\frac{1}{2}$ blk s on Wheeler.

May Ave (Changed to June Ave.)**Mayes**

(B) 2120 Nebraska ext s 1 blk. S. P. car to Walters and Nebraska 3 blk e on Nebraska.

Mayflower (Alamo Hts.)

(B) Joliet ext se to Encino. Alamo Hts car to Joliet 1 blk w.

Maynard

(B) S. A. & A. P. track ext w to 1650 Fred. Rd. Beacon Hill car go w of R. R. on Fulton St.

McCaskill

Ext s from W Mitchell to San Pedro creek. So Flores car 2 blk e on Mitchell.

McComb Ave.

(B) 301 Roosevelt Ave ext w to Concepcion. Hot Wells car 4 blk w on Fair Play 1 blk s on Roosevelt.

McCullough Ave.

(B) 301 E Cypress ext n to City limits. Tobin Hill car 100 to 700 blk. San Pedro car parallels 1 blk w 800 to 1200 blk then 2 blk w 1200 to 1500.

Mellvain Ave. (Los Angeles Hts.)

Beacon Hill car. Los Angeles Hts car crosses 400 blk.

McDonald Pl.

(B) 1700 blk Roosevelt ext sw beyond City limits. Hot Wells car 3 blk w on Eads Ave 1 blk s on Roosevelt.

McKay Ave.

(B) Probandt 1 blk n of W Mitchell ext e to river. So Flores car e on Mitchell to Probandt 1 blk n on Probandt.

McKinley Ave.

(B) 600 Roosevelt Ave ext e to Concepcion Ave. Hot Wells car crosses 500 blk. Highland Park car 2 blk s of end of line will be 1900 blk.

McKinley Pl.

(B) 1803 Jones Ave ext e to river. Tobin Hill car

McLane

(B) 1200 Camden St ext n to E Euclid. Tobin Hill car to Camden and Brooklyn 5 blk ne on Camden.

McLeary

(B) 301 Lamm ext w to Sommerset Rd. So Flores car 1 blk w on Lubbock 1 blk s on Lamm.

McLeod

(B) 1616 N Hamilton Ave ext w to 19th St. West End car 3 blk w on Culebra Ave $\frac{1}{2}$ blk s on Hamilton Ave.

McMillan Ave. (Changed to Hubbard)**McMullen**

(B) 3401 So Presa ext w to S. A. & A. P. track. Hot Wells car.

Mebane

Int So Presa beyond City limits. Hot Wells car.

Medina, N.

(B) 1500 W Commerce ext n to Ruiz. Prospect Hill car 100 blk. West End car 100 to 800 blk.

Medina, S.

(B) 1500 W Commerce ext s to Tampico. Prospect Hill car 100 blk. So Laredo car parallels 3 blk e. Numbers same on Pecos as Medina.

Medio

(B) I. & G. N. track ext w to So Brazos. So Laredo car to Apache 2 blk w on Laredo 1 blk s on Colorado.

Meeks (Johns Add.)

Highland Park car to end of line 2 blk e on Bailey
13 blk s on Concepcion 3 blk e on Hiawatha.

Meerscheidt

(B) at Hedges ext s to Virginia Blvd. S. P.
car crosses 500 blk.

Menard Al.

Int Mesquite bet Paso Hondo and Center St.
S. P. car 1 blk n on Mesquite.

Menchaca

(B) 1601 N Laredo ext w to 19th St. West End
car crosses 900 blk. Beacon Hill or No Flores to
Laredo and No Flores 2 blk s on Laredo 100 blk.

Melrose

Highland Park to end of line 2 blk e on Bailey 7
blk s on Concepcion.

Melvorn (City View Add.)

(B) Sommerset Rd ext w 7 blk. So San Antonio
car to Mirabeau 2 blk s on Sommerset Rd.

Menefee

(B) 2301 S 19th St ext w to City limits. Pros-
pect Hill car to 19th St 23 blk s on 19th St.

Merchant

(B) 1501 Blanco Rd ext w to S. A. & A. P. track.
Beacon Hill car crosses 200 blk.

Merida

(B) 1901 So Brazos ext w to City limits. So
Laredo car 2 blk w of end of line 2 blk w on
Saltillo 2 blk s on Brazos.

Merrick

(B) Corpus Christi Rd ext e to river. So Flores
car.

Meridian

(B) W Cincinnati Ave ext s to Granado. Beacon
Hill car 4 blk w on Granado 500 blk. 2 blk w on
Cincinnati Ave 100 blk.

Merimac (Chrestholme Add. Formerly Dixie)

Hot Wells car.

Mesquite, N.

(B) 901 E Commerce ext n to Crosby. S. P. car
100 blk. Nolan car crosses 600 blk. Army Post
1 blk e on Duval will be 1300 blk.

Mesquite, S.

(B) 900 E Commerce ext s to West Fall Ave.
S. P. car 100 blk. Denver Hts and Highland
Pk car 900 blk.

Metcalf

(B) at Hedges ext s to Acalos. S. P. car to
Nebraska and Walters 4 blk e on Nebraska.

Meyer Al.

(B) 726 So Laredo ext e to San Pedro creek.
So Flores or So San Antonio car to Arsenal w on
Arsenal to Laredo $\frac{1}{2}$ blk n on Laredo.

Michigan Ave.

(B) 720 Fred. Rd ext n to City limits. Parallels
Beacon Hill car line 1 blk w.

Micklejohn

(B) 1415 N Trinity ext w to N Hamilton Ave.
West End car crosses on right of way.

Midway Ave.

(B) 200 Glass Ave ext s to Pruitt Ave. So
Flores car 2 blk w on Pruitt Ave.

Milam

(B) 200 Oak St ext e to No Pine. Army Post car
200 blk. Nolan and Pine 500 blk.

Milam Rd. (Changed to Baynard Rd.)**Milam Square**

800 blk E Houston St. West End, So Laredo
or Prospect Hill cars.

Mildred

(B) Corpus Christi Rd ext e to river. So Flores
car.

Mildred (Palm Hts. Add. Changed to Clarisa)**Military Plaza**

600 blk W Commerce. Prospect Hill, So Flores
or Collins Gdns cars.

Milliard (Kenwood Add.)

San Pedro and Summit Pl car 2 blk e on King's
Highway n on McCullough Ave.

Miller

(B) 3000 S Hackberry ext e to Washington. Hot
Wells car to Topeka 3 blk e on Topeka.

Miller (Changed to Buffalo)

Milligan

(B) Pleasanton Rd ext w to Weinberg. So Flores car 1 blk s on Pleasanton Rd.

Mills Al.

(B) 700 S Cherry ext e to S Mesquite. Denver Hts or Highland Pk car to Cherry St 1½ blk n on Cherry.

Milton Pl. (Same as Walton)**Minnetonka (College Hts Add.)**

Highland Pk car to end of line 9 blk s on Walters St.

Memphis (Edgewood Add.)

Prospect Hill car to 19th St 10 blk s on 19th St.

Minter

(B) 4100 W Commerce ext s to Parral. Prospect Hill car.

Mission

(B) 1018 So Alamo ext s to Dittmar Add. Sap Depot car.

Mirabeau (formerly Division Ave.)

(B) Corpus Christi Rd ext w to Sommerset Rd. So Flores or So San Antonio car.

Mississippi

(B) 1210 S Walnut ext e to S Cherry. Denver Hts or Highland Pk car to Florida 2 blk w on Florida 1 blk s on Cherry.

Mistletoe Ave., E.

(B) 2600 Main Ave ext e to McCullough Ave. San Pedro car.

Mistletoe Ave., W.

(B) 2601 Main Ave ext w to S. A. & A. P. track. San Pedro car crosses 200 and 400 blk. No Flores car crosses 600 blk. Beacon Hill crosses 1000 blk.

Mitchell, E.

(B) at river ext e to 3005 So Presa. Hot Wells car.

Mitchell, W.

(B) at river ext w to 3001 So Flores. So Flores car.

Mittman, N.

(B) 2001 E Commerce ext n to Paso Hondo. S. P. car.

Mittman, S.

(B) 2000 E Commerce ext s to Steves Ave. S. P. car crosses 800 and 100 blk. Denver Hts car 1 blk e of Gevers on Porter will be 1400 blk. Highland Park car crosses 2100 blk.

Moberly

(B) S. A. & A. P. track ext w 2 blk. Beacon Hill car to Summit Ave 2½ blk w on Summit.

Mockert

(B) at Forest Ave ext s to Cass. So Flores car to Forest Ave 1 blk w.

Mohawk

(B) at Polaris at Hedges ext e to City limits. S. P. car crosses 400 blk.

Monclova

(B) 715 N Brazos ext w to N Sabinas. West End car to San Jacinto 1½ blk s will be 200 blk.

Monclova Ave. (Alamo Hts. Changed to Val Verde Ave.)

Monroe

(B) 502 E Mitchell ext s to School. Hot Wells car 1 blk w on Mitchell.

Monroe Ave. (Changed to Pendleton Ave.)

Montana

(B) 200 Santa Clara at Hoefgen Ave ext e to Rio Grande. S. P. car 2 blks s on Cherry will be 300 blk 2 blk s on Pine will be 700 blk then crosses 1400 and 1800 blk.

Montclair Ave. (Montclair Add.)

Alamo Hts car to Hondondo and Broadway 1 blk w on Broadway.

Monticello Court (Chrestholme Add.)

Hot Wells car.

Monterey

(B) 301 S Santa Rosa Ave ext w to 19th St. So Laredo car crosses 400 blk. Prospect Hill car line parallels 2 blk n 400 to 3300 blk. Numbers on Monterey 800 less than Commerce St.

Montezuma Al.

(B) 915 So Brazos ext w 4 blk. Prospect Hill car 8½ blk s on Trinity 300 blk

Monumental, N.

(B) 1301 E Commerce ext n to Dawson. S. P. car 100 blk.

Monumental, S.

(B) 1300 E Commerce ext s to Iowa. S. P. car
100 blk.

Moody Al.

(B) 120 S Price ext e to S Monumental. S. P.
car $\frac{1}{2}$ blk s on Pine St.

Moon

(B) 500 E Glenn Ave ext s to 501 Traux. So
Flores car 4 blk e on Glenn Ave.

Moore

(B) 400 Rullmann Ave ext n to Wilson. Army
Post car 8 blk e of car line on Carson St.

Morales

(B) 601 N Laredo ext w to City limits. West
End car crosses 700 blk or West End car to
Trinity 3 blk s 1500 blk.

Moreles (In Palm Hts. Changed to Calumet)**Morningside (College Hts. Add.)**

Highland Pk car to end of line 4 blk s on Walters.

Morrell Ave.

(B) Corpus Christi Rd ext e to San Juan. So
Flores car.

Morrison Al.

(B) 116 Hoefgen Ave ext e 1 blk to S Walnut.
S. P. car $2\frac{1}{2}$ blk s on S. P. R. R.

Morse (Alamo Hts.)

(B) Estes ext n to Harwood. Alamo Hts car.

Morton Al. (Changed to Douglas Al.)**Mt Vernon Court (In Chrestholme Add.)**

Hot Wells car.

Mt Zion

(B) 210 Labor St ext se to Pear. Denver Hts or
Highland Park car to Labor $2\frac{1}{2}$ blk s on Labor.

Muegge

(B) Van Zandt ext e to Giddings Ave. Pine St
car to Sherman St 10 blk e on Sherman 3 blk se
on Stevens Rd 1 blk n on Van Zandt.

Mulberry Ave., E.

(B) 2900 Main Ave ext e to McCullough Ave.
San Pedro car and Summit Pl car.

Mulberry Ave., W.

(B) 2901 Main Ave ext w to S. A. & A. P. track. San Pedro car. Summit Place car crosses 200 blk. N Flores car crosses 600 blk. Beacon Hill car crosses 1000 blk.

Mullen

(B) 221 Fredericksburg Rd ext w to Brazos. Beacon Hill car.

Muncey

(B) 301 Gorman ext n to Carson. Army Post car 1200 blk. Pine St car parallels 2 blk e Nolan to Carson St. Numbers on Muncey 500 less than Nolan.

Mulligan Ave. (Same as Milligan)**Mural (formerly Murphy Pl.)**

So Flores car to Tom Green St w 3 blk on Tom Green n 1 blk on Pleasanton Rd.

Murphy Ave.

(B) 1305 Fred. Rd ext w to Clark Ave. West End car crosses 500 blk.

Murphy Pl. (Same as Mural)**Murry, N.**

(B) 3501 W. Commerce ext n to Ruiz. Prospect Hill car 100 blk. West End car 5 blk w on Ruiz will be 800 blk.

Murry, S.

(B) 3500 W Commerce ext s to Tampico. Prospect Hill car 100 blk.

Mustang Al.

(B) 215 N San Marcos ext w to N Richter. Prospect Hill car 1½ blk n on San Marcos.

Muth

Int Carson and Grayson at Muth Garden. Army Post car.

Myrtle (Changed to Niagara. Columbia Hts.)**Myrtle, E.**

(B) 1700 Main Ave ext e to Jones Ave. Tobin Hill car crosses 300 blk.

Myrtle, W.

(B) 1701 Main Ave ext w to I. & G. N. R. R. San Pedro car 500 blk. No Flores car 700 blk.

N

N St. (Grand View Add.)

Highland Park car to Rigsby and Walters 2 blk e on Rigsby 2 blk n on Concepcion.

Nacional

(B) 220 So Presa ext e 1 blk to Womble. Denver Hts or Sap Depot car 1 blk w on Villita 1 blk s on Womble or Hot Wells car 1 blk e on Villita 1 blk s on So Presa.

Nacogdoches

(B) 301 E Crockett ext ne to Nolan. Nolan car.

Nacogdoches Rd. (Alamo Hts.)

(B) Alta Ave ext to Tuxedo. Alamo Hts car to Broadway and Hondondo 5 blk n on Broadway 2½ blk w on Alta.

Narp

(B) Matagorda at 201 Lafitte ext ne then e to Sycamore. S. P. car 1 blk s on La Salle or Sycamore.

Natlen

(B) Brazos ext w to S. A. & A. P. track. Beacon Hill car 1 blk w on Cortez ½ blk n on Brazos.

Natalen (formerly Harwood Ave.)

(B) 2300 River Ave ext e to private property. Alamo Hts car.

Nathan

(B) 200 W Johnson ext s to Aransas. Parallels So Flores 1 blk e Johnson St to Sap Depot. So Flores or Collins Gdns cars. Sap Depot car crosses 500 blk.

Navarro

(B) at river 1 blk s 400 Market ext n to river at E Romana. All cars on Houston St or Commerce St.

Navidad, N.

(B) 3001 W Commerce ext n to Bandera. Prospect Hill car 100 blk. West End car crosses 1200 blk.

Navidad, S.

(B) 3000 blk W Commerce ext s to Ceralvo. Prospect Hill car 100 blk.

Naylor

(B) 200 School St ext s to S. A. & A. P. track.
Hot Wells car parallels 1 blk e from School to
Caldwell St.

Neal Ave.

(B) Corpus Christi Rd ext w to Pleasanton Rd.
So Flores car.

Nebraska

(B) 700 S Walnut ext e to City limits. S. P. car
crosses 1200 and 2000 blk

Neer

(B) 300 Frame ext n to City limits. Parallels
Beacon Hill and Los Angeles car 2 blk w of S. A.
& A. P. track from Summit Ave to City limits.

Neff Ave.

(B) 1801 Culebra Ave ext n to W Georgia Ave.
West End car crosses w of Lake.

Nelson Ave.

(B) S Palmetto ext e to S New Braunfels Ave.
S. P. car to New Braunfels and Dillworth 2 blk
s on New Braunfels Ave.

Nesbit

(B) 715 W Cypress ext nw to San Pedro Ditch.
Beacon Hill or N Flores car 1 blk e on Cypress.

Nevada

(B) 300 Peach ext e to S Walters. Denver Hts
car 100 blk. S. P. car crosses 1500 and 2200 blk
4 blk s on Pine will be 800 blk.

New Braunfels Ave., N.

(B) 1701 E Commerce ext n to City limits. S,
P. car 100 blk. Nolan and Burnett car 900 blk.
Army Post car 1900 blk.

New Braunfels Ave., S.

(B) 1700 E Commerce ext s to City limits. S.
P. car 100 to 800 blk. Denver Hts car about
1200 blk. Highland Pk car 1900 blk.

New York Pl. (Opposite Harlandale)

So Flores car.

Newell Ave.

(B) Ave A ext e to River Ave. Alamo Hts car.

New Mexico Al.

Ext s 1 blk from 310 San Fernando. So Laredo
car $\frac{1}{2}$ blk w on San Fernando.

Newton

(B) 600 North St ext sw to Goliad St. Denver Hts or Highland Pk car.

Newton Al. (Changed to Galitzen)**Niagara (Columbia Hts. Formerly Myrtle)**

So San Antonio car to Mirabeau St 9 blk s on Sommerset Rd.

Nika

(B) 2100 blk N Hackberry ext e to N Pine. Alamo Hts car to Alling e 2 blk on Alling.

Ninth

(B) 200 Arden Grove ext se to Austin. Army Post or Alamo Hts car crosses 300 blk.

Nixon

(B) 600 W Cypress ext n to W Myrtle. San Pedro car parallels San Pedro 1 blk w, Cypress to Myrtle.

Nogal (Alamo Hts.)

East side of W. T. M. A. Alamo Hts car.

Nogalitos

(B) 1501 So Flores at W Cevallos ext sw to Sommerset Rd. - So Flores car 100 blk. So San Antonio car 100 to 1200 blk.

Nolan

(B) 300 Elm ext e to N Gevers. Pine or Burnett St cars 100 to 900 blk.

Nona (Sunset Pl.)

So San Antonio car to Gladstone Blvd and Sommerset Rd 6 blk e on Gladstone.

Nopal

(B) 900 Aransas Ave ext s to Floral St. Denver Hts car 400 blk. Highland Pk car 1100 blk.

Normandy Ave. (Alamo Hts.)

(B) Broadway ext w to W. T. M. A. Alamo Hts car to Broadway and Hondondo 3 blk n on Broadway.

North

(B) 220 So Alamo ext se to Santa Clara. Denver Hts to Sap Depot car 100 blk. S. P. car 1 blk s on Water will be 300 blk.

North 11th (Changed to Van Ness)**North North (Changed to Hildebrand)****North 13th (Changed to Sand Meyer)**

North 12th (Changed to Stafford)

Northview

(B) Elmhurst ext n to Reservoir. Alamo Hts car 3 blk e on Elmhurst.

Noyer Ave. (Edgewood Add.)

(B) Durango ext s to Castroville Rd. Prospect Hill car 4 blks s on 19th St 2 blk w on Durango.

Nueces, N.

(B) 2701 W Commerce ext n to Lake View Ave. Prospect Hill car 100 blk.

Nueces, S.

(B) 2700 W Commerce ext s to Guadalupe. Prospect Hill car 100 blk.

Nueva, E.

(B) at river 1 blk w of 200 Garden ext e to So Alamo. Hot Wells car 100 blk. Sap Depot 300 blk.

Nueva, W.

(B) at River ext w to Santa Rosa Ave. So Flores or Collins Gdns car crosses 300 blk.

Nunes (San Fernando Add.)

(B) Regio ext s 3 blk So San Antonio car to Carroll Ave 3 blk e on Carroll.

O

O St.

(B) Concepcion Ave ext e to City limits. Highland Pk car to Rigsby and Walters 2 blk e on Rigsby 1 blk n on Concepcion.

Oak

(B) 415 11th St ext n to Casa Blanca. Army Post car to Duval 1 blk w 300 blk.

Oakland

(B) Romana ext ne to river. Tobin Hill car parallels 2 blk w from Romana to Brooklyn Ave. Numbers on Oakland 100 less than Dallas St.

Obraje (Changed to W. Travis)

Occidental (Changed to Oriental Ave.)

Oelkers

(B) at Dowdy ext e to creek. So Flores car blk e on Bank 1 blk s on Dowdy.

Odell (Kenwood Add.)

(B) San Pedro Ave ext e to McCullough Ave.
Summit Pl car to end of line 2 blk e on Kings
Highway n on McCullough,

Ogden

(B) 201 E Maple ext n to E Dewey Pl. Tobin
Hill car parallels 1 blk e from Cypress to Locust
St. Numbers on McCullough 200 less than Og-
den.

Ogden Ave. (Changed to Roland)

Ogden Lane (Changed to Long Lane)

Ohio

(B) 1116 S Walnut ext e 2 blk to S Mesquite.
Denver Hts or Highland Pk car to Mesquite 2
blk s.

Oleander

(B) 215 Mason ext n to Carson. Army Post car.

Olive, N.

(B) 1101 E Commerce ext n to Grayson. S. P.
car 100 blk. Nolan car crosses 700 blk and par-
allels 1 blk e from 700 to 1800 blk. Army Post
car crosses 1800 blk.

Olive, S.

(B) 1100 E Commerce ext s to Topeka Blvd.
S. P. car 100 blk. Denver Hts car crosses 1200
blk. Highland Pk car crosses 1800 blk.

Oliver (Changed to Hyacinth)

Olivet Ave. (Changed to Orey Ave.)

Olmos Drive (Alamo Hts.)

(B) Olmos Creek ext n through W. T. M. A.
Alamo Hts car.

Olmus (Changed to Minter)

Olympian Way

(B) 1702 McCullough Ave ext e to 2401 Jones
Ave. Tobin Hill car.

Omaha

(B) 222 S Mesquite ext e to S Pine. S. P. car 2
blk s on Mesquite 100 blk. 1 blk s on Pine 300
blk.

Ontario

(B) S Walters ext e to Concepcion Ave. High-
land Pk car 2 blk w on Bailey 1 blk s on Concep-
cion.

Orange (Changed to Fig)

Orange

(B) Gladstone ext n 1 blk. So Flores car to Tommins Ave 1 blk w on Tommins 1 blk n on Pleasanton Rd 2 blk w on Gladstone.

Ord

(B) 1516 N Hackberry ext e to N New Braunfels. Pine St car.

Orey Ave

(B) Eskimo ext s to Mirabeau. So San Antonio car to Gladstone Ave 4 blk e on Gladstone 300 blk.

Oriental Ave.

(B) Sommerset Rd ext w to I. & G. N. R. R. Collins Gdns car or So San Antonio car.

Orleans

W of Union Stock Yards. So Laredo car to Saltillo 3 blk e on Saltillo 1 blk s on San Jacinto.

Otis (Lounsberry Pl.)

So Flores car to Mirabeau 2 blk w on Mirabeau 1 blk s on Weinberg.

Oxford

(B) S. A. & A. P. track ext w to Buckeye Ave Beacon Hill car go w of R. R. on Fowler St.

P

P St.

(B) Concepcion Ave ext e to City limits. Highland Park car to Rigsby and Walters 2 blk e on Rigsby.

Pacific Ave. (Harlandale)

(B) Corpus Christi Blvd ext w to San Jose Blvd. So Flores car.

Pace

(B) Sabinal ext 1 blk w to Navidad. West End car to Ruiz and right of way $\frac{1}{2}$ blk w on Ruiz $\frac{1}{2}$ blk s on Sabinal.

Padre (formerly St. Johns)

(B) 1415 Dawson ext n to Burnett. Burnett St car.

Paisano

Ext s 1 blk from 1510 El Paso St. Prospect Hill car 7 blk s on Trinity St.

Palmetto, N.

(B) 1401 E Commerce ext n to Grayson. S. P. car 100 blk. Burnett St car 800 blk. Army Post car 1800 blk.

Palmetto, S.

(B) 1400 E Commerce ext s to City limits. S. P. car 100 blk. Denver Hts car 1300 blk. Highland Pk car 2000 blk.

Packard Ave.

(B) at National Ave ext s to Flanders Ave. So San Antonio car to Sommerset and Mirabeau 3 blk s on Sommerset Rd 1 blk e on National.

Palo Verde Al.

(B) 202 Tampico ext sw to Comal. So Laredo car 1 blk w on Tampico.

Panama (formerly Pierson)

(B) 1708 So Presa ext e. Hot Wells car.

Pardee

(B) 200 Hampshire Ave ext s to Schley. Hot Wells car to Buckingham Ave. Shuttle car to Yorkshire 1 blk s on Yorkshire 1 blk e on Hampshire.

Park Ave., E.

(B) 1600 blk Main Ave ext e to Jones Ave. Tobin Hill car crosses 300 blk.

Park Ave., W.

(B) 1601 Main Ave ext w to San Pedro creek. San Pedro car crosses 500 blk.

Park Pl. (Changed to Campeche)**Parked Blvd. (In Alamo Hts.)**

Alamo Hts car to Townsend Ave 3 blk n on Townsend and Broadway 5 blk w on Normandy,

Parker Ave.

(B) at Mitchell ext s to R. R. Hot Wells car 2 blk w on Mitchell.

Parkhurst Blvd.

2nd street s of Ceralvo. (B) at G. H. & S. A. R. R. ext w to City limits. So Laredo car to end of line 9 blk w on Saltillo 4 blk s on 19th St.

Parral

(B) sw end of So Laredo ext w to City limits. Changed to So Laredo.

Parsons

(B) 422 Peach ext e 1 blk to Hoefgen Ave. Denver Hts or Highland Pk car to Hoefgen 1 blk s.

Pasadena (Los Angeles Hts.)

Beacon Hill and Los Angeles Hts cars.

Paschal

(B) N end of Erie Ave ext n to E Ashby. Tobin Hill car 1 blk e on Laurel St 100 blk crosses 500 blk.

Paso Hondo

(B) 114 N Mesquite ext e to City limits. S. P. car 1 blk n on Monumental will be 400 and 500 blk.

Pastores Ave.

(B) 500 Alamos Ave ext e to 2601 Jones Ave. Tobin Hill car to end of line 2 blk e on Olympian Way 2 blk n on Alamos.

Patterson Ave. (Alamo Hts.)

Alamo Hts car.

Paul

(B) 420 S Pine ext e to S Palmetto. S. P. car 3½ blk s on Monumental.

Pauly Al.

(B) 220 Peach ext e 1 blk to Hoefgen Ave. Denver Hts and Highland Pk cars.

Peach

(B) 100 Wyoming ext s to Carolina. Highland Pk and Denver Hts car cross 200 blk. Hot Wells car 3 blk e on Carolina will be 1000 blk.

Pear

(B) 724 Victoria ext s 1 blk. Denver Hts and Highland Pk car.

Pear Grove (Edgewood Add.)

Prospect Hill car to 19th 11 blk s on 19th St.

Pearl (Extension of E Lambert St.)

So Flores car.

Pecan

(B) 1 blk w of 500 St Mary's St ext e to Ave C. Army Post or Alamo Hts car int 400 blk.

Pecan Pl. (Changed to Alvarez Pl.)**Pecan (Changed to Armistead)**

Peche

(B) 601 Delgado ext n 1 blk to Rivas. West End car 2 blk n on N Brazos $\frac{1}{2}$ blk e on Delgado.

Peck Ave.

(B) 1600 S Hackberry ext to Concepcion Ave. Highland Park car line 3 blk s. Numbers same on Rigsby and Peck.

Pecos Al.

(B) 411 So Pecos ext w 3 blk to S Medina. So Laredo car.

Pecos, N.

(B) 1201 W Commerce ext n to Perez St. West End car crosses 200 blk. So Laredo car, Prospect Hill and So Laredo 100 blk.

Pecos, S.

(B) 1200 W Commerce ext s to So Laredo at Vera Cruz. So Laredo car 100 to 1000 blk. Prospect Hill car crosses 100 blk.

Peden Ave.

(B) 1400 blk So Flores ext e to S. A. & A. P. track. So Flores or Collins Gdns car.

Penn

(B) 1006 N Gevers ext e 1 blk. Burnett St car to end of line 3 blk e on Burnett 3 blk n on Gevers St.

Pendleton Ave. (formerly Monroe Ave. Southholme Add.)

So San Antonio car to Brazos St 4 blk n on Brazos.

Pennsylvania Ave., E.

(B) 901 Fredericksburg Rd ext w to E Lake Ave. Beacon Hill car 2 blk w on Craig Pl will be 100 blk. West End car crosses 700 blk.

Pennsylvania Ave., W.

(B) 801 Woolley Ave ext w to Russ Ave. West End car parallels 2 blk s.

Perdido (Changed to St. Catherine)**Pershing**

(B) Hackberry ext 1 blk to Olive bet Drexel and Hammond. Highland Pk car crosses.

Pereida

(B) 801 So Presa ext sw to Alamo at Adams St. Hot Wells car 100 blk. Sap Depot car 400 blk.

Perez

(B) 905 N Laredo ext w to City limits. West End car crosses 400 blk and parallels 2 blk n to 1500 blk. Numbers 200 less on Ruiz than Perez.

Peters Al.

(B) 812 McCullough Ave ext e to Jones. San Pedro car to Courtland and Main Ave 1 blk e on Courtland $\frac{1}{2}$ blk n on McCullough.

Peterson Ave.

(B) Herbert ext n to Natalen. Alamo Hts car to Ira Ave 1 blk e 200 blk.

Picoso

(B) 3900 W Commerce ext s to Parral. Prospect Hill car.

Piedmont

(B) 500 Aransas Ave ext s to City limits. Denver Hts car 200 blk. Highland Park car 900 blk.

Pierce Al. (Changed to Coke Al.)**Pierce Ave.**

(B) 1001 Duval ext n to Grayson. Army Post car crosses 500 blk.

Pierson Ave. (Changed to Panama Ave.)**Pilgrim (Alamo Hts.)**

Ext from Carrington Blvd n to Tuxedo. Alamo Hts car to Broadway and Hondondo 7 blk n on Broadway 4 blk w on Carrington.

Pinckney

(B) 3100 N New Braunfels Ave ext e to River Ave. Alamo Hts car.

Pine, N.

(B) 1201 E Commerce ext n to Stanley Ave. S. P. car 100 blk. Nolan car 700 to 1800 blk. Army Post 1900 blk.

Pine, S.

(B) 1200 E Commerce ext s to City limits. S. P. car 100 blk. Denver Hts 1100 blk. Highland Park 1800 blk.

Pinto, N.

(B) 2501 W Commerce ext n to Perez. Prospect Hill car 100 blk. West End car 2 blk s on Trinity 1 blk e on Perez will be 600 blk.

Pinto, S.

(B) 2500 W Commerce ext s to San Fernando.
Prospect Hill car 100 blk.

Plan

(B) 2301 Virginia Blvd ext n 1 blk. S. P. car 1
blk s on Walters 1 blk e on Virginia.

Pleasanton Rd.

Ext sw from 4000 blk So Flores. So Flores car .

Plum (Changed to Hoefgen Ave.)**Poco Ave. (Alamo Hts.)**

Alamo Heights car.

Poe

(B) 601 Stevens ext n 1 blk to S. P. track. Pine
St car to Sherman St 10 blk e on Sherman 5 blk
se on Stevens.

Polaris, N.

(B) 1801 E Commerce ext n to Paso Hondo. S.
P. car.

Polaris, S.

(B) 1800 E Commerce ext s to Preston Ave.
S. P. car crosses 700 and 100 blk.

Polk

(B) 200 W Josephine ext s 1 blk to Girtwood.
Tobin Hill car 2 blk e on Dewey Pl.

Potter

(B) So Presa near Steel Works. Hot Wells car.

Powell

(B) Sommerset Rd ext w 1st s of Alazan Creek.
So San Antonio car.

Prado

(B) Edwards ext w 3 blk. So Flores car 3 blk w
on Theo Ave 1 blk n on Edwards.

Prado (Changed to Kalteyer)**Premier Ave.**

(B) 1401 South W 19th St ext w to City limits.
(Edgewood Add.) Prospect Hill car 14 blks s on
19th St.

Presa, N.

(B) at river ext n to 126 W Commerce St. Any
car operating on Commerce St.

Presa, S.

(B) at river ext s to City limits. Hot Wells car parallels 1 blk w 100 to 800 blk and operates on So Presa from 800 to 4200 blk. Sap Depot car crosses at 600 blk.

Preston Ave.

(B) 820 S New Braunfels Ave ext e to S Gevers. S. P. car to New Braunfels and Dillworth 2 blk s on New Braunfels Ave.

Preston Pl.

(B) Hertzberg ext n to Armour Pl. Tobin Hill car to Hertzberg 1 blk e on Hertzberg.

Preston St. (Lynwood Add.)

(B) McCullough ext w to San Pedro. Summit Pl car to end of line 2 blk e on Kings Highway n on McCullough Ave.

Pomona (Los Angeles Hts.)

Beacon Hill and Los Angeles Hts car 9 blk n of end of line.

Poplar, E.

(B) 1200 Main Ave ext w to Trenton Ave. Tobin Hill car 1 blk w on Euclid Ave 1 blk n on Trenton Ave 200 blk.

Poplar, W.

(B) 1201 Main Ave ext w to Camaron. San Pedro car 500 blk. Beacon Hill or N Flores car 1000 blk.

Porter

(B) 1122 S Pine ext s to S Walters. Denver Hts car 100 to 700 blk.

Post Ave.

(B) 1500 River Ave ext e to U. S. Post. Alamo Hts car.

Post Ave. (Changed to Golandrina Ave.)**Potomac (formerly State)**

(B) 320 N Olive ext e to St James. S. P. car 3½ blk n on Olive.

Potosi

(B) 1401 S San Marcos ext w to 19th St. So Laredo car to Apache St 1 blk s on Laredo 1 blk n on San Marcos.

Powder House

(B) 1320 E Commerce ext s to Dakota. S. P. car 100 blk.

Price

(B) 3000 River Ave ext e to Acasia. Alamo Hts car.

Princess Pass

(B) 400 Olympian Way ext n to Shook Ave. Tobin Hill car 1 blk n of end of line.

Princeton Ave.

(B) 1821 N Brazos ext w to S. A. & A. P track. Beacon Hill car 2 blk w on Sandoval St.

Probandt

1st street e of So Flores. (B) at end of E Cevallos ext s to E Mitchell. So Flores or Collins Gdns car e on Cevallos 100 blk. So Flores car e on Mitchell St 5 blk will be 1000 blk.

Prospect (Changed to S Walters)**Providence**

(B) 1120 McCullough Ave ext e to 1700 Jones Ave. Tobin Hill car crosses.

Pruitt

(B) 2601 So Flores ext w to Sommerset Rd. So Flores car.

Q**Queen Anne Court (formerly Queensborough)**

(B) 2700 River ext e. Alamo Hts car.

Queensborough Court

(B) 2600 San Pedro ext e to 1900 McCullough. San Pedro car-Summit Place car crosses.

Queens Crescent (Laurel Hts. Ter.)

At end of Tobin Hill car line.

Queens Drive

(B) at Santa Barbara St in Angeles Ter ext nw to Salano St. Beacon Hill and Los Angeles Hts cars 11 blk w of end of line.

Quincy, E.

(B) 800 Main Ave ext ne to river. Tobin Hill car crosses 600 blk.

Quincy, W.

(B) 801 Main Ave ext s to private property. San Pedro car crosses 200 blk.

Quintard (Harlandale)

So Flores car 7 blk e on Harlan Ave.

Quitman

(B) 1300 Austin ext e to N New Braunfels Ave. Army Post car crosses 800 blk on New Braunfels Ave and 400 blk on Pine St.

R

Ralph

(B) 1000 Nogalitos ext w to Union Stock Yds' Collins Gdns or So San Antonio car.

Ramona (Changed to Lee Hull)

Ranger (Grand View Add.)

S. P. car to Iowa and Walters 4 blk e on Iowa.

Rawlins

(B) Ruiz ext n 1 blk to Lopez. West End car.

Randel (Edgewood Add.)

Prospect Hill car to 20th St 7 blk s on 20th St.

Recio

(B) at Edwards ext w to Sommerset Rd. So San Antonio car to Carroll Ave 2 blk e on Carrol. Recio begins.

Redondo

(B) Monroe ext e 1 blk then s 1 blk to School. Hot Wells car 1 blk w on Tremlett.

Redondo (Los Angeles Hts.)

Beacon Hill car and Los Angeles Hts car to end of line.

Reed (Montclair Add.)

(B) at Hutton ext n to Castano Ave. Alamo Hts car to Hondondo and Broadway 3 blks n on Broadway 3 blks e on Yebona.

Recid (Same as Recio)

Refugio

(B) 701 So Alamo ext se to Iowa. Sap Depot car 100 blk. Denver Hts or Highland Pk car to Peach St 2 blk s on Peach 700 blk.

Regent

(B) 1 blk n of Franciscan Ave ext s to Traux. So Flores car 2 blk e on Franciscan Ave.

Regina

(B) 4200 blk So Presa St ext e 3 blk. Hot Wells car.

Rehman

(B) 300 Nogalitas ext w to creek. So San Antonio car.

Reichert

(B) 2401 Virginia ext n 1 blk. S. P. car to Iowa and Walters 1 blk s on Walters 2 blks e on Virginia.

Reno

(B) 800 Edgar ext e to Erwin. Army Post car 7 blk e of car line on Carson 1 blk s on Edgar.

Reservoir

(B) 2800 River Ave ext e to N New Braunfels Ave. Alamo Hts car.

Relee (Woodrow Pl.)

(B) Corpus Christi Rd ext w to Pleasanton Rd. So Flores car.

Reynolds

(B) 200 blk Camden ext se 1 blk to Dallas. Tobin Hill car.

Richmond

(B) 301 Augusta ext nw to Main. Tobin Hill car crosses 200 blk on Dallas 300 blk on Camden.

Richter, N.

(B) 1901 W Commerce ext n to Lake View Ave. Prospect Hill car 100 blk.

Richter, S.

(B) 1900 W Commerce ext s to Monterey. Prospect Hill car 100 blk.

Riddle

(B) 400 blk Callaghan Ave ext s to 1200 blk So Presa. Hot Wells car.

Ridge Road

(B) at Olympian Way ext n 1 blk. Tobin Hill car 2 blk ne of end of line.

Rife

(B) Culberson Ave ext s to Hosack Ave. So San Antonio car to Illg and Sommerset Rd 1 blk w on Illg.

Rigsby Ave.

(B) 1900 S Hackberry ext e to Concepcion Ave. Highland Pk car 100 to 1100 blk.

Rincon Al.

(B) 616 St. Mary's ext ne to river.

Rio Grande, N.

(B) 2300 E Commerce ext n to Paso Hondo. S. P. car to Walters and E Commerce St 2 blk e on E. Commerce.

Rio Grande, S.

(B) 2300 E Commerce ext s to Hedges. S. P. car e on Mohawk 2 blk 300 blk.

Rip Ford

(B) 3301 So Flores ext w to Sommerset Rd. So Flores car.

Ripley Ave.

(B) 901 W Ashby Pl ext n to W Summit Ave. Parallels N Flores St 1 blk w from Ashby Pl to Summit Ave. N Flores car.

Ripps (Extension of Simon St.)

• So Flores car.

Rische, E.

(B) 1100 So Flores ext e to river. So Flores or So San Antonio car.

Rische, W.

(B) 1100 So Flores ext w 1 blk. So Flores or So San Antonio car.

Rivas

(B) 1401 N Laredo ext w to City limits. West End car 3 blk n on Comal will be 200 blk. Car line crosses 800 blk.

River (Changed to Isleta)**River Ave.**

(B) 300 Eleventh St at Ave C ext n to Alamo Hts. Alamo Hts car 100 to 3300 blk.

River Side Drive

West side of Fair Grounds. Hot Wells car.

Roberts

(B) 1215 N Zarzamora ext w to 19th St. West End car 2 blk w on Castro $\frac{1}{2}$ blk s on Zarzamora will be 100 blk.

Rochambeau

(B) Theo Ave ext s beyond Espiassa Ave. So Flores car to Theo Ave 4 blk w on Theo.

Rock Quarry Rd. (Continuation of Jones Ave.)

Tobin Hill car.

Robinson Ave. (Kennwood Add.)

San Pedro and Summit Pl car.

Rockwood Court

(B) 3102 So Presa ext e 1 blk to So Cherry. Hot Wells car.

Rodriguez, E.

(B) 500 Main Ave ext e to river. San Pedro or Tobin Hill car.

Rodriguez, W.

(B) 500 Main Ave ext w to N Flores. Beacon Hill or N Flores car.

Rogers Ave.

(B) 1201 Duval St ext n to Grayson. Army Post car.

Roland Ave.

(B— Twohig Ave ext se to City limits. Denver Hts car 3 blk s on Gevers 4 blk e on West Fall 2 blk ne on Twohig.

Romana, E.

(B) 658 Main Ave ext e to river. San Pedro or Tobin Hill car.

Romana, W.

(B) 657 Main Ave ext w to Camaron. San Pedro car 100 blk. Beacon Hill or N Flores 400 blk.

Roosevelt Ave.

(B) Grove Ave ext s to City limits. Hot Wells car w on Grove Ave 100 blk. W on Schley Ave 500 blk. W on Mitchell St 800 blk. W on School St 1100 blk. W on Eads Ave 1600 blk.

Roper

(B) 401 Stevens ext n to Carson. Army Post car 6 blk e on Carson.

Ropes (City View Add.)

(B) Culberson ext s to Melvern. So San Antonio car to Illg and Sommerset Rd 2 blk w on Illg 200 blk.

Rosary (formerly Crofton)

(B) Hedges ext n to Paso Hondo. S. P. car to Maryland 4 blk e on Maryland 300 blk.

Rose

(B) at Water ext e to Indianola. Denver Hts or Highland Pk car to Waters St 1½ blk n on Water.

Roseborough

(B) 2200 blk So Presa ext e to Yorkshire Pl. Hot Wells car.

Rosewood Ave.

(B) 2702 S Walters ext e to Concepcion Ave.
Highland Pk car to end of line 3 blk s on Walters
St.

Rosillo, N.

(B) 3300 W Commerce ext n to Perez. Prospect
Hill car 100 blk.

Rosillo, S.

(B) 3300 W Commerce ext s to Tampico. Pros-
pect Hill car 100 blk.

Ross Ave. (Changed to Hillcrest Ave.)**Rounds**

(B) 1215 N Trinity ext w to N Zarzamora. West
End car crosses on Right of way bet Rivas and
Castro.

Rouse Ave.

(B) 1700 Culebra Ave ext n to Bancroft Ave.
West End car crosses 500 blk.

Routt (Montclair Add.)

Alamo Hts car to Broadway and Hondondo.
Routt begins at Broadway and ext e to N New
Braunfels Ave.

Rover Ave.

(B) Arcadia Pl ext n and e through Terrell Hills
Alamo Hts car 3 blk e on Arcadia Pl.

Roystone Ave.

(B) Sommerset Rd ext w to S. A. U. & G. R. R.
So San Antonio car crosses 200 blk.

Rubiola Al.

Ext e from 1634 Jones Ave. Tobin Hill car.

Ruby

(B) 4400 blk So Presa ext e 1 blk. Hot Wells car.

Ruby (Changed to Emerald)**Rucker**

(B) 300 Lewy ext to Dunning. Hot Wells car 2
blk e on Lewy.

Rudolph

(B) 1210 N New Braunfels Ave ext e to Gevers.
Burnett St car to end of line 3½ blk n on New
Braunfels Ave.

Ruiz

(B) 1105 N Laredo ext w to City limits. West
End car 100 to 900 blk.

Rullmann Ave.

(B) 210 Laurens ext e to City limits. Army Post car to Carson and New Braunfels 5 blk e on Carson 6½ blk s on Laurens.

Runnels Ave.

(B) 201 Frank St ext e to City limits. Army Post car to Carson and New Braunfels Ave 4 blk e on Carson 6 blk s on Frank St.

Rupert Al.

Ext e from 1210 S San Marcos. So Laredo car 2 blk n on Comal St.

Rusk

(B) 346 E Commerce ext s to South St. S. P. car.

Russ Ave.

(B) 1001 W Cincinnati Ave ext nw to Bandera. West End car.

Russell Pl.

(B) 1501 Howard ext w to Fredericksburg Rd. San Pedro car 100 and 400 blk. N Flores car 600 blk. Beacon Hill car 1000 blk.

Ruth Al. (Changed to Monclova)**S****Sabinas, N.**

(B) 2801 W Commerce ext n to Bandera Ave. Prospect Hill car for 100 blk. West End car crosses 1000 blk.

Sabinas, S.

(B) 2800 W Commerce ext s to Ceralvo. Prospect Hill car for 100 blk. So Laredo car 1000 blk. W on Tampico St will be 1200 blk.

Sacramento (Los Angeles Hts.)

Beacon Hill car and Los Angeles Hts car crosses.

Sadie

(B) 1000 blk So Presa ext se to Laobr St. Hot Wells car.

St. Anthony Ave.

(B) at Wyoming ext s to Steves Ave. S. P. car 1 blk w on Wyoming will be 100 blk. 1 blk w on Iowa will be 400 blk. Denver Hts car crosses 600 blk. Highland Pk car crosses 1600 blk.

St. Catherine

(B) 225 Labor St ext sw to Barrera. Denver Hts or Highland Pk car to Labor St 2 blk s on Labor.

St. Charles

(B) 800 Paso Hondo St ext n to Sherman. Burnett St car crosses 500 blk.

St. Clair

(B) S. A. & A. P. track ext w to West Ave. Beacon Hill car to Letitia Ave 2 blk w on Letitia 100 blk. West End car to Fredericksburg Rd 1 blk n on West Ave 500 blk.

St. Daniel (Changed to Lockhart)**St. Denis Ave. (formerly Hamilton Ave. Alamo Hts.)**

Alamo Hts car.

St. Elmo (Sommerset Pl.)

(B) Sommerset Rd ext s to Haines Ave. So San Antonio car.

St. Francis Ave.

Opposite St. Francis Home. So Flores car.

St. James

(B) 1401 Dawson ext n to Sherman. Burnett St car crosses 300 blk.

St. James (Changed to St. George)

(B) 901 Paso Hondo ext n to Crockett.

St. John (Changed to Padre)**St. Joseph**

(B) 231 E Commerce ext n to Blum. S. P. car.

St. Louis Ave. (Changed to Eskimo)**St. Martin Ave.**

(B) 1601 Dawson ext n to Sherman. Burnett St car 1 blk e of end of line.

St. Marys

(B) River ext n to Romana St. All cars on Commerce or Houston St.

Salado, N.

(B) 1601 W Commerce ext n to Delgado. Prospect Hill car 100 blk. West End car crosses 900 blk.

Salado, S.

(B) 1600 W Commerce ext s to Vera Cruz. Prospect Hill car 100 blk. So Laredo car 4 blk w on Matamoras 400 blk. 4 blk w on San Luis 600 blk. 4 blk w on El Paso 800 blk. 4 blk w on Colima 1000 blk.

Saldana

(B) Edwards ext w to Sommerset Rd. So San Antonio car to Walton and Marian St 2 blk w on Walton.

Salinas, E.

(B) 400 Main Ave ext e to river. San Pedro or Tobin Hill car.

Salinas, W.

(B) 401 Main Ave ext w to City limits. San Pedro or Tobin Hill car for 100 blk. Beacon Hill and N Flores cars cross 200 blk. West End car crosses 900 blk. Lake View car crosses 3700 blk. Prospect Hill car parallels 3 blk n from Medina St to end of line. Numbers 500 less on Salinas than W Commerce St.

Saltillo

(B) 1701 S San Marcos ext w to City limits. So Laredo car end of line is 100 blk.

Saltillo Al.

(B) 1100 blk So Brazos. So Laredo car 3 blk w on Laredo St and 4 blk n on So Brazos.

Sam Houston Pl.

(B) at W Marshall ext nw to W Poplar. Beacon Hill or N Flores car 1 blk e on Warren will be 200 blk.

Sample

(B) 800 blk s Pine. Denver Hts or Highland Pk car to Indiana and Hackberry 2 blk e on Indiana $\frac{1}{2}$ blk n on Pine St.

San Angelo (Los Angeles Hts.)

Beacon Hill and Los Angeles Hts car to end of line 3 blk e on Fresno 13 blk n on Catalina Ave.

San Anita

(B) 900 Ruiz ext s 1 blk. West End car crosses Ruiz near Right of way.

San Antonio Ave. (Changed to Sayers Ave.)

San Antonio Ave.

(B) 900 blk Georgia Ave ext n to Donaldson.
West End car line parallels 1 blk e.

San Felipe Al.

(B) 826 Colima ext s 1 blk to Vera Cruz. So
Laredo car $8\frac{1}{2}$ blk w on Colima.

San Fernando

(B) 701 So Laredo ext w to So Hamilton Ave. So
Laredo car crosses 300 blk. Parallels Prospect
Hill car line 6 blks s. Numbers on San Fernando
800 less than W Commerce St.

San Fernando Al. (Changed to Madero Al.)

San Francis

(B) 900 blk Ruiz St ext s 1 blk. West End car to
Ruiz and Right of way 1 blk w on Ruiz.

San Francisco (Los Angeles Hts.)

Beacon Hill and Los Angeles Hts car crosses 400
blk.

San Francisco Al. (Changed to Montezuma Al.)

San Jacinto, N.

(B) 2401 W Commerce ext n to Georgia Ave.
and Fredericksburg Rd. Prospect Hill car 100
blk. West End car crosses 900 blk. Beacon Hill
car 2 blk w on Ashby Pl will be 1800 blk.

San Jacinto, S.

(B) 2400 W Commerce ext s to Ceralvo. Pros-
pect Hill car 100 blk. So Laredo car to end of
line 3 blk w on Saltillo 1700 blk.

San Juan

(B) 200 Camargo ext sw to So Presa. Hot Wells
car to Presa and Pereida St 2 blk n on So Presa St.

San Juan Al. (Changed to Esperanza Al.)

San Juan Blvd. (Changed to Donna Maria Blvd.)

San Juan Rd.

Continuation of So Presa St beyond City limits.

San Luis

(B) 601 So Laredo ext w to So Zarzamora. So
Laredo car crosses 400 blk. Parallels Prospect
Hill car line 5 blk s. Numbers on San Luis 800
less than W Commerce St.

San Marcos, N.

(B) 1801 W Commerce ext n to W San Pedro Pl. Prospect Hill car 100 blk. West End car crosses 900 blk. Beacon Hill car crosses 1800 blk.

San Marcos, S.

(B) 1800 W Commerce ext s to Saltillo. Prospect Hill car 100 blk. So Laredo car at end of line 1500 blk.

San Patricio Al.

(B) 1015 So Brazos ext w 4 blk to So Navidad. Prospect Hill car 9½ blk s on Trinity.

San Pedro Ave.

(B) 701 Main Ave ext n to City limits. San Pedro car 100 to 2100 blk.

San Pedro Pl. (Changed to Ashby Pl.)**San Pedro Pl. Al. (Changed to Peters Al.)****San Saba Al. (Changed to Zacactecas)****San Saba, N.**

(B) 1101 W Commerce ext n to N Laredo. West End car and So Laredo car cross 200 blk. Prospect Hill 100 blk.

San Saba, S.

(B) 1100 W Commerce ext s to San Fernando. Prospect Hill car 100 to 200 blk. So Laredo car parallels 1 blk w. Numbers same on Pecos and S San Saba.

San Salvador Ave. (formerly Buena Vista Ave.)

(B) So Heights St ext s to Essex. S. P. car to Walters and Iowa 3 blk s on Walters e on So Heights St.

Sanders

(B) So Pine ext e to So Palmetto. S. P. car to New Braunfels and Iowa St 2 blk w on Iowa ½ blk s on Palmetto.

Sanders Ave. (Palm Hts. Changed to Cavalier)**Sand Meyer**

(B) 1816 N New Braunfels Ave ext e to Edgar. Army Post car ½ blk s of Carson on New Braunfels Ave.

Sandoval

(B) 401 Fredericksburg Rd ext w to N Brazos. Beacon Hill car.

Santa Anna (Los Angeles Hts.)

Beacon Hill and Los Angeles Hts cars cross.

Santa Barbara (Los Angeles Hts.)

Beacon Hill and Los Angeles Hts cars cross.

Santa Clara (Los Angeles Hts.)

(B) 211 So Walnut ext sw to Santos. S. P. car
1 blk s on S. P. R. R. for 100 blk. Denver Hts
and Highland Pk cars cross 500 blk.

Santa Fe Al.

(B) 700 So Laredo ext e to San Pedro creek. So
Laredo car 2 blk e on San Fernando St.

Santa Monica (Los Angeles Hts.)

Beacon Hill and Los Angeles Hts cars cross.

Santa Paula (Los Angeles Hts.)

Same as Santa Monica.

Santa Rosa Ave., N.

(B) 901 W Commerce ext n to N Laredo. West
End and So Laredo cars cross 200 blk.

Santa Rosa Ave., S.

(B) 902 W Commerce ext s to So Laredo. Pros-
pect Hill car crosses 200 blk.

Santos

(B) 300 blk Labor ext se to private property.
Denver Hts or Highland Pk car to Goliad and
Labor St 2 blk s on Labor.

Saunders Ave.

(B) 1101 Matamoras ext w to City limits. Pros-
pect Hill car parallels 3 blk n. Numbers on
Saunders 800 less than W Commerce St.

Sayers Ave. (Harlandale)

So Flores car crosses.

Schiller

(B) 1301 E Quincy ext ne 1 blk. Tobin Hill car
7 blk ne on Quincy.

Schley Ave.

(B) 500 blk Roosevelt Ave ext e to Concepcion
Ave. Hot Wells car crosses 500 blk.

Schoomann

(B) 1502 Jones Ave ext e. Tobin Hill car.

School

(B) 3201 So Presa ext w to 1100 Roosevelt Ave.
Hot Wells car.

Schubach Al.

(B) 316 So Hackberry ext e to So Pine. S. P. car 3½ blk s on Pine.

Scott

(B) 2200 N New Braunfels Ave. U. S. Government property.

Schuenman Pl.

(B) St. Anthony Ave ext e to S New Braunfels. Highland Pk car 9 blk s on St. Anthony Ave.

Second Pl. (Collins Gardens)

So San Antonio car crosses.

Seguin

(B) 1502 N New Braunfels Ave ext e to City limits. Army Post car 6 blk s on New Braunfels Ave to R. R.

Sevier (formerly White)

(B) 1620 Piedmont ext e 1 blk to Palmetto. Highland Pk car to Rigsby and Piedmont 7½ blk s on Piedmont.

Seventh

(B) at river ext se to Austin. Army Post or Alamo Hts car crosses 300 blk.

Sewanee

(B) at Concepcion Ave ext e to City limits. Highland Pk car 2 blk e of Walters on Rigsby 4 blk n on Concepcion Ave.

Shackleford (Harlandale)

So Flores car to Compton and Corpus Christi Rd 2 blk e on Compton.

Sharer

(B) 1410 N Pine ext e to N Palmetto. Pine St shuttle car crosses.

Sharp

(B) So Laredo ext se to San Pedro creek. So Laredo car crosses.

Shaw Ave. (Alamo Heights)

Alamo Hts car to Morse and Estes 3 blk nw on Morse.

Sheridan, E.

(B) at river ext se to So Alamo. Sap Depot car.

Sheridan, W.

(B) 800 blk So Flores ext e to City St. So Flores or So San Antonio car.

Sherman

(B) 606 Austin ext e to N Walters. Army Post car for 100 blk. Pine St car crosses 600 blk.

Sherman Al. (Changed to Decatur Al.)**Shiners Al.**

(B) 320 So Laredo ext e to San Pedro creek. Prospect Hill car 2 blk s on So Laredo.

Shirley

(B) 1615 Carson ext n to Wilson. Army Post car to Carson and New Braunfels 5 blk e on Carson St.

Shook Ave.

(B) Culberson Ave ext s to Melvern. So San Antonio car to Culberson and Sommerset Rd 5 blk w on Culberson Ave.

Short

(B) S. A. & A. P. track ext w 1 blk to Fredericksburg Road. Beacon Hill car to Magnolia and Grant Ave 3 blk w on Magnolia.

Sidney

(B) Concepcion Ave ext e to Annie St. S. P. car to Walters and Iowa 1 blk s on Walters 3 blk e on Virginia.

Simon

(B) 1700 blk So Flores ext e to private property. So Flores car.

Simon (Changed to Ursula)**Simpson**

(B) 2000 So Flores ext e to river. So Flores car.

Simpson (Montclair Add.) Changed to Montclair Ave.**Simpson**

(B) at Roosevelt Ave ext w to river. Extension of Lowell St. Hot Wells car to Lowell and So Presa 1 blk w on Lowell.

Simpson (Columbia Hts. Changed to Leroux)**Sims Ave.**

(B) Sommerset Rd ext e to private property. So San Antonio car crosses.

Sixth St.

(B) 600 Ave B ext se to Burnett. Army Post or Alamo Hts car cross 300 blk.

Sixth St. Al.

(B) 620 Ave D ext e 1 blk. Army Post or Alamo Hts car.

Skinner Ave. (Changed to St. Anthony Ave.)**Slocum Pl.**

(B) 301 W Romana ext nw to W Elmira. Beacon Hill or N Flores car 1 blk e on Romana. San Pedro car 1 blk w on Romana.

Smith, N.

(B) 2101 W Commerce ext n to Rivas. Prospect Hill car 100 blk. West End car crosses 800 blk.

Smith, S.

(B) 2100 W Commerce ext s to Saltillo. Prospect Hill car 100 blk. So Laredo car to end of line 2 blk w on Saltillo 1600 blk.

Solano (Los Angeles Hts.)

Beacon Hill and Los Angeles Hts car to end of line 5 blk n on Capitol 400 blk.

Soledad

(B) 401 W Commerce ext n to E Romana. San Pedro or Tobin Hill car 200 to 600 blk.

Sommerset Rd.

(B) Nogalitos ext sw beyond City limits. So San Antonio car.

South

(B) 302 So Alamo ext se to Santa Clara. Denver Hts, Highland Pk or Sap Depot cars 100 blk. Denver Hts and Highland Pk cars parallel 1 blk s 100 to 600 blk. Numbers the same on South and Goliad St.

South St. Al. (Changed to Arroya Al.)**South 1st**

(B) 1110 N Gevers ext e to N Walters. Burnett St car to end of line 3 blk e on Burnett 4 blk n on Gevers St.

South 2nd

(B) 1016 N Gevers ext e to N Walters. Burnett St car to end of line 3 blk e on Burnett 3 blk n on Gevers St.

South 3rd

(B) 920 N Gevers ext e to N Walters. Burnett St car to end of line 3 blk e on Burnett 2 blk n on Gevers St.

South 4th

(B) 820 N Gevers ext e to N Walters. Burnett St car to end of line 3 blk e on Burnett 1 blk n on Gevers St.

South Heights St.

(B) 1102 So Mittman ext e to Concepcion Ave. Denver Hts car 1 blk e on Cooper St 1 blk n on Mittman. S. P. car 3 blk s on Mittman.

Southolme

(B) at Floyd Ave ext w 3 blk. So San Antonio car to 1st place 2 blks n.

Speed

(B) 621 So San Marcos ext w to So Brazos. Prospect Hill car 5 blk s on San Marcos.

Spofford Ave.

(B) 1101 Duval St ext n to Grayson St. Army Post car.

Spring, N.

(B) 3701 W Commerce ext n to Delgado. Prospect Hill car 100 blk.

Spring, S.

(B) 3700 blk W Commerce ext s to Durango. Prospect Hill car 100 blk.

Spruce

(B) 720 Dakota ext s to Virginia Blvd. S. P. car to Pine and E Commerce St 3 blk s on Pine $\frac{1}{2}$ blk w on Dakota 100 blk. Denver Hts or Highland Pk car to Indiana 1 blk n on Indiana $1\frac{1}{2}$ blk e on Virginia 400 blk.

Stace

(B) 1 blk n of 200 Grace Ave. ext s to Traux. So. Flores car. 1 blk e on Glenn Ave 300 blk.

Staffel

(B) 1 blk n of 200 Delaware ext s to E Carolina. Hot Wells car 1 blk e on Carolina will be 300 blk.

Stafford

(B) 1716 N New Braunfels Ave ext e to Edgar. Army Post car to Carson and New Braunfels Ave 3 blk s on New Braunfels.

Stanfield Ave.

(B) 700 blk Steves Ave ext s to Margetts St. Highland Pk car to New Braunfels and Rigsby 7 blk s on New Braunfels 1 blk e on Steves Ave.

Stanley Ave.

(B) 1 blk e of River Ave ext e to Army Post. Alamo Hts car 2 blk e on Breckenridge Ave 1 blk w on Pine 200 blk.

Starr (Changed to E Houston)**Stark**

(B) 200 W Cevallos ext s to Keller. So Flores or So San Antonio car 2 blk w on Cevallos St.

Starr

(B) Bowie ext e 1 blk to Elm St. Nolan St car to Houston and Nacogdoches 1 blk e on Houston.

State (Changed to Potomac)**Stella**

(B) 500 blk S Walters ext e 1 blk to Grimes. S. P. car crosses.

Stetson Ave.

(B) 1209 W 19th St ext w to City limits. Prospect Hill car 12 blk s on 19th St.

Stevens

(B) 1 blk w of 100 Frank St ext se to City limits. Pine St car 10 blk e on Sherman.

Steves (Changed to Calder)**Steves Ave.**

(B) 2600 S Hackberry ext e to Concepcion. Parallels Highland Pk car line on Rigsby St 7 blks s. Numbers the same on Steves and Rigsby.

Stieren

(B) 600 E Guenther ext e to Garden. Sap Depot car 1 blk e on Guenther will be 100 blk. Hot Wells car 1 blk s of Pereida on Garden 500 blk.

Stonewall (Melrose Add.)

(B) Corpus Christi Rd ext w to Blackney St. So Flores car crosses.

Stratford Court (Christholme Add.)

(B) San Juan Rd ext e 4 blk. Hot Wells car crosses.

Stuart

(B) 2600 River Ave ext se to ditch. Alamo Hts car crosses.

Sullivan Ave. (City View Add.)

(B) Culberson ext s to Melvern Ave. So San Antonio car crosses.

Summit Ave., E.

(B) 3102 Main Ave ext e to McCullough Ave.
San Pedro and Summit Pl cars.

Summit Ave., W.

(B) 3101 Main Ave ext w to S. A. & A. P. track.
San Pedro and Summit Pl cars cross 100 blk. N
Flores car 600 blk. Beacon Hill car 1000 blk.

Sun

(B) 400 blk E Glenn Ave ext s 1 blk to 401 Truax.
Ave. So Flores car to Glenn Ave 3 blk e on
Glenn.

Surrey Ave.

(B) Sommerset Rd ext e 5 blk. So San Antonio
car crosses.

Sweet

(B) 1230 So Flores ext e to Frasch. So Flores or
So San Antonio car.

Swiss, N.

(B) 819 E Commerce ext n to E Crockett. S.
P. car 100 blk.

Swiss, S. (Changed to Alpine)**Sycamore**

(B) 622 E Commerce St ext s to North St. S. P.
car crosses.

T**Taft Ave. (Changed to Chilton Ave.)****Taft Blvd.**

(B) Sommerset Rd ext w to R. R. So San Anto-
nio car crosses 400 blk.

Tampico

(B) 1405 So Laredo ext w to 19th St. So Laredo
car.

Tarrant (Harlandale)

So Flores car to Harlan Ave 4 blk e on Harlan Ave.

Taylor

(B— E end of Martin at 3rd St ext n to 5th.
Army Post or Alamo Hts car 1 blk w on 4th St.

Taylor (Changed to Wallace)**Tejeda**

Ext from S San Jacinto near Tampico to S Trin-
ity. So Laredo car 7 blk w on Tampico $\frac{1}{2}$ blk n
on San Jacinto.

Tejon

(B) at Casanova ext w to S San Jacinto. So Laredo car 9 blk w on Vera Cruz $\frac{1}{2}$ blk s on San Jacinto.

Temple

(B) 1 blk sw of 900 E Guenther ext nw to 1401 Garden St. Hot Wells car to Gemblar and Presa St 1 blk w on Gemblar 1 blk s on Garden St 600 blk.

Tendick

(B) 501 Brackenridge Ave ext n to Ulrich Ave. Alamo Hts car 4 blk e on Brackenridge Ave.

Tennessee Ave. (Woodrow Pl.)

(B) Corpus Christi Rd ext e 2 blk. So Flores car crosses.

Tenth

(B) at river ext se to Austin. Army Post car 300 and 400 blk. Alamo Hts car crosses 300 blk.

Terrance (Changed to Terry Ave.)**Terrace**

(B) So Nopal ext e to City limits. Highland Pk car to end of line 10 blk s on Walters 400 blk.

Terrell (Changed to Bastrop)**Terrell Ave. (Changed to Duncan Ave.)****Terrell Road (Alamo Hts.)**

(B) Broadway ext e to private property. Alamo Hts car.

Texas (Changed to Cordero)**Texas Ave., E.**

(B) 1 blk e of 2000 N Calaveras ext w to lake. West End car crosses 800 blk.

Texas Ave., W.

(B) at lake ext w to Wooley Ave. Parallels West End car line 2 blk s.

Thelka

(B) 4200 blk Corpus Christi Rd ext e. So Flores car.

Thelma (Palm Hts.)

(B) Linares ext s 1 blk to Theo Ave. So San Antonio car to Theo Ave $2\frac{1}{2}$ blk w on Theo Ave.

Texada

(B) at So San Jacinto ext w 2 blk to So Trinity.
So Laredo car 7 blk w on Tampico St $\frac{1}{2}$ blk n on
San Jacinto.

Theo Ave., E.

(B) 3900 blk So Flores ext e to private property.
So Flores car.

Theo Ave., W.

(B) 3900 blk So Flores ext w to S. A. U. & G.
R. R. So Flores car 100 blk. Collins Gdns car
crosses 1100 blk.

Third

(B) at Martin ext se to Nacogdoches St. Army
Post or Alamo Hts car cross 200 blk. Nolan car
400 blk.

Third (Changed to Marathon)**Thirteenth**

(B) at river ext se to Oak. Alamo Hts car crosses
400 blk.

Thompson (Changed to Cosgrove)**Thompson Pl.**

(B) at Sommerset Rd ext w to R. R. So San
Antonio car crosses 400 blk.

Third Pl. (Collins Gardens)

So San Antonio car.

Thurman Al.

(B) 1120 N New Braunfels Ave ext e to Gevers.
Burnett St car to New Braunfels Ave $2\frac{1}{2}$ blk n on
New Braunfels Ave.

Tilden

(B) 401 Hood ext n to Pickney from 100 to 400.
Bought by Government. Alamo Hts car to Ira
Ave 9 blk e on Ira and M St will be 1000.

Toledo

(B) 1020 Montana ext s to Dakota. S. P. car
1 blk s on Powder House 1 blk e on Montana.

Tolle Pl.

(B) 331 Garden St ext w to river. Hot Wells car.

Todd Al.

(B) 910 So Walnut ext e 1 blk to So Cherry.
Denver Hts or Highland Pk car to Cherry St $1\frac{1}{2}$
blk s on Cherry.

- Tom Green (Melrose Add.)**
 (B) Corpus Christi Rd ext w to Pleasanton Rd.
 So Flores car.
- Tommins Ave. (Tommins Add.)**
 (B) 4300 blk So Flores St ext w to Pleasanton
 Rd. So Flores car.
- Topeka Blvd.**
 (B) 3430 So Presa ext e to So Hackberry. Hot
 Wells car.
- Toreido Drive (Alamo Hts.)**
 Alamo Hts car crosses on Patterson Ave.
- Torreon**
 (B) 715 So Trinity ext w 2 blk. Prospect Hill
 car 6½ blk s on Trinity.
- Townsend Ave. (Alamo Hts.)**
 (B) Cambridge Oval ext n to Broadway. Alamo
 Hts car crosses.
- Travis, E.**
 (B) at river ext e to Ave D. Army Post or Alamo
 Hts car cross 400 blk.
- Travis, W.**
 (B) at river ext w to City limits. San Pedro or
 Tobin Hill cars cross 100 blk. Beacon Hill or
 N Flores cross 200 blk. West End car crosses
 1200 blk. Prospect Hill car parallels 2 blk s to
 City limits. Numbers on Travis 800 less than
 W Commerce St.
- Tremlett Ave.**
 (B) 3015 So Presa St ext w 1 blk. Hot Wells car.
- Trenton (Changed to Shackelford)**
- Trenton Ave.**
 (B) at river ext nw to E Poplar. Tobin Hill car
 crosses 200 blk and parallels 1 blk n to 800 blk.
 Numbers the same on Brooklyn and Trenton Ave.
- Trenton Ave., E.**
 (B) at river ext se to Ave A. Army Post or
 Alamo Hts car 2 blk w on 5th St.
- Trevino**
 Int Main and Military Plazas. So Flores or
 Prospect Hill cars.
- Trinity Circle (Changed to Coventry Circle)**

Trinity, N.

(B) 2601 W Commerce ext n to Granado. Prospect Hill car for 100 blk. West End car crosses 900 blk.

Trinity, S.

(B) at 2600 W Commerce ext s to Ceralvo. Prospect Hill car for 100 blk. So Laredo car to So Laredo and Apache St 5 blk w on So Laredo 1400 blk.

Traux

(B)-3720 So Flores ext e to San Pedro creek. So Flores car.

Tulsa

(B) S. A. & A. P. track ext w 1 blk to Fredericksburg Rd. Beacon Hill car 3 blk w on Magnolia Ave.

Tunstall

(B) Herff St ext s 1 blk. So Laredo car to Herff and So Laredo 1 blk e on Herff.

Turner

(B) 200 Martinez ext se to So Alamo. Sap Depot car crosses 300 blk.

Tuxedo Ave. (Alamo Hts.)

Alamo Hts car to Broadway and Hondondo Ave 11 blk n on Broadway.

Twelfth St.

(B) 200 Ave A ext se to Oak. Alamo Hts car crosses 300 blk.

Twohig Ave.

(B) 1002 Concepcion Ave ext ne to City limits. Highland Pk car to Walters and Rigsby Sts 4 blk n on Walters 2 blk e on West Fall Ave.

Tyler Ave.

(B) Holmerest ext w to So Brazos. So San Antonio car to Holmerest.

U**Ulrich Ave.**

(B) at ditch ext e to New Braunfels Ave. Alamo Hts car to Ira and River Ave 2 blk e on Ira Ave.

Union

(B) 414 Eighth ext n 1 blk to 9th. Alamo Hts or Army Post car 1½ blk e on 8th St.

Union Ave. (Changed to Hale Ave)

University Ave.

(B) 2005 N Brazos ext w to S. A. & A. P. track.
Beacon Hill car to Cortez St 1 blk e on Cortez.

Upson

(B) 1 blk s 900 Euclid Ave ext nw to Marshall.
Beacon Hill car or No Flores car 1 blk w on Euclid
or Cadwallader St.

Urbano (Mission Park Add.)

(B) Winston ext 1 blk w.. Hot Wells car to
Mitchell and So Presa St 4 blk w on Mitchell 1
blk s on Winston.

Ursula

(B) 2700 blk River Ave ext e to N New Braunfels
Ave. Alamo Hts car.

Utah

(B) 920 So Pine ext e to So Palmetto Ave. Den-
ver Hts or Highland Pk car to Indiana and Hack-
berry 2 blk e on Indiana $\frac{1}{2}$ blk s on Pine.

Utica Al.

Bet W Poplar and Warren. Beacon Hill or N
Flores car 1 blk e on Warren 1 blk n on Sam
Houston Al.

Uvalde

(B) 3605 So Presa ext w to S. A. & A. P. track.
Hot Wells car crosses.

Utopia (San Fernando Add.)

(B) Nunes ext e to Edwards. So San Antonio
car to Carroll Ave and Marian St 3 blk e on Carroll
and Recio 2 blk s on Nunes.

V

Valdez Al.

Near 1634 Jones Ave. Tobin Hill car.

Val Verde Ave. (Alamo Hts.)

(B) Pilgrim ext w to W. T. M. A. Alamo Hts
car to Hondondo and Townsend Ave 4 blk w on
Londondo and Shaw Ave 6 blk n on Pilgrim.

Van Buren (Changed to Lewis)

Vance

(B) 1100 blk So Presa ext se to Labor. Hot Wells
car crosses.

Vance Ave. (Changed to Surray Ave.)

Van Ness

(B) 1000 blk Austin St ext e to Calhoun. Army Post car 100 blk. Pine St car 400 blk.

Vanderbilt

(B) 2600 So Hackberry ext e 2 blk to Pine. Hot Wells car to Buckingham Ave. Buckingham Ave car to Hackberry 5 blk s on Hackberry.

Van Zandt

(B) 600 blk Stevens Rd ext n to S. P. track. Pine St car to Sherman St 13 blk e on Sherman and Stevens Rd.

Vargas

(B) at Hedges ext s to Nebraska. S. P. car to Dakota and New Braunfels 3 blk e on Dakota.

Venice (Los Angeles Hts.)

Los Angeles Hts car to end of line 3 blk w on Fresno 17 blk n on Santa Paula Ave.

Vera Cruz

(B) 1100 So Laredo ext w to W 19th St. So Laredo car to 100 blk. Prospect Hill car to 19th St 10 blk s on 19th St 3000 blk.

Veramendi

1st street s of Houston St. (B) Main Ave ext e to Soledad.

Verbina Rd. (Terrell Hills)

(B) Terrell Rd ext n on Garraty Rd. Alamo Hts car to Terrell Rd 2 blk e.

Vere

(B) S. A. & A. P. track ext w 1 blk to 400 Warner. Beacon Hill car to Agarita St 2½ blk w on Agarita.

Verona (Montclair Add.)

(B) Broadway ext e to New Braunfels Ave. Alamo Hts car to Broadway and Hondondo 4 blk n on Broadway.

Vernon Ave. (Mount Auburn Add.)

(B) at Melvern Ave ext s to Beaumont. So San Antonio car to Mirabeau Ave 2 blk s on Somerset Rd 6 blk w on Melvern Ave.

Via Madra (Changed to Terrell Rd.)**Victor**

(B) 2000 blk N New Braunfels Ave ext e to Tilden. Alamo Hts car to Ira Ave 6 blk e on Ira and Ulrich St 2 blk n on New Braunfels Ave.

Victoria

(B) 534 Water St ext se to So Hackberry. Denver Hts and Highland Pk cars 700 to 1100 blk and parallel 1 blk n 100 to 700 blk.

Viendo (Los Angeles Hts.)

Los Angeles Hts car to Los Angeles St 1 blk w.

Victoria Drive (Angeles Terrace)

(B) San Francisco St ext n to Solana. West End car to Fredericksburg Rd 6 blk n on West Ave 1 blk e on San Francisco.

Vignes

(B) 200 Dourou Ave ext s 1 blk to Cottonwood Ave. So Flores car to Dittmar and So Flores 2 blk w on Dittmar 1 blk w on Dourou.

Viasco Ave. (Alamo Hts.)

Alamo Hts car to Acadia and Estes Ave 2 blk nw on Acadia.

Villita

(B) 100 blk Garden St ext e to So Alamo at South St. Denver Hts, Sap Depot or Highland Pk car.

Vine

(B) 910 Aransas Ave ext e to So Mittman. Denver Hts car to end of line 1 blk n on Gevers St.

Vinton

(B) 2100 blk N New Braunfels Ave ext e to private property. Army Post car 2 blk n on New Braunfels Ave. Now a part of Ft. Sam Houston.

Virginia (Changed to Virginia Blvd)

(B) Hoefgen ext e to Concepcion. Denver Hts and Highland Pk cars cross 400 blk. S. P. car parallels 1 blk n from 1400 to 2200 blk. Numbers the same on Iowa and Virginia.

Virginia Al. (Changed to Todd Al.)**Virginia Ave. (Changed to Goergia Ave.)****Vitra**

(B) 1920 Garden St ext e to So Presa. Hot Wells car.

Vivian

(B) 700 Sims Ave ext s to private property. So Flores car to Tommins Ave and So Flores St w on Tommins Ave to Pleasanton Rd $\frac{1}{2}$ blk n on Pleasanton Rd 3 blk w on Gladstone Blvd.

Vollum Ave.

(B) 1001 E Georgia Ave ext n to Donaldson Ave. Parallels West End car line 2 blk w of Elmendorf St.

W**Wade**

(B) Concepcion Ave ext e to City limits. Highland Pk car to Avant and Walters St 2 blk e on Avant $\frac{1}{2}$ blk n on Concepcion.

Wall

(B) Casa Nova ext w 1 blk to San Jacinto. So Laredo car to Tampico St 6 blk w on Tampico $\frac{1}{2}$ blk n on Casa Nova.

Waldrep Ave.

(B) Steves Ave ext s to Hyacinth St. Highland Pk car to end of line 3 blk s on Walters $2\frac{1}{2}$ blk w on Steves Ave.

Wallace

(B) Concepcion Ave ext e to City limits. Highland Pk car to Kayton and Walters 2 blk e on Kayton St.

Walnut, N.

(B) E Commerce ext n to Sherman and Austin. S. P. car 100 blk. Nolan car 600 blk. Army Post car 1000 blk.

Walnut, S.

(B) E Commerce ext s to Carolina St. S. P. car 100 blk. Denver Hts or Highland Pk cars 700 blk. Hot Wells car 5 blk e on Carolina 1300 blk.

Walsh

(B) 1200 N Flores ext w to Camaron. Beacon Hill or N Flores cars.

Walters, N.

(B) E Commerce ext n to Stevens Rd. S. P. car 100 blk. Burnett car to end of line 6 blk e on Burnett 1000 blk.

Walters, S.

(B) E Commerce ext s to Floral St. S. P. car 800 to 100 blk. Denver Hts to Porter and Gevers 2 blk e on Porter 1400 blk. Highland Park car 2100 to 2500 blk.

Walthall Ave. (Montclair Add.)

Alamo Hts car to Broadway and Hondondo 2 blk n on Broadway 2 blk e on Albany.

Walton Al. (Changed to Arabella Al.)

Walton Ave. (Palm Hts.)

(B) Sommerset Rd ext w to S. A. U. & G. R. R. So San Antonio car crosses 300 blk.

Ward Ave.

(B) 3906 So Presa ext e to So Hackberry St. Hot Wells car 100 blk.

Warner

(B) 1206 Fredericksburg Rd ext n to Granado. Parallels Beacon Hill car line 3 blk w of Grant Ave from Fred. Rd to Hildebrand and 1 blk w of car line from Hildebrand to end of line.

Warren

(B) 600 blk San Pedro Ave ext sw to N Flores. San Pedro car 100 blk. Beacon Hill or N Flores car 400 blk.

Warren Al. (Changed to Grady Al.)

Warwick Blvd.

(B) 2400 blk So Presa ext e to So Hackberry. Hot Wells car 100 blk. Buckingham Ave car parallels 1 blk s 100 to 400 blk.

Washington

(B) 121 Wing Killiam St ext sw to Beauregard. Hot Wells car to King William and Garden St 1 blk s on King William St.

Washington Ave. (Changed to Nopal)

Washington Place (Changed to Courtland Place)

Water St.

(B) 414 E Commerce ext sw to So Alamo. S. P. car 100 blk. Denver Hts and Highland Pk car 400 blk. Sap Depot car 600 blk.

Waverly Ave. (formerly Colorado Ave.)

(B) 1900 N Navidad ext w to Woolley. West End car crosses 900 blk.

Wayne (Keystone Park Add.)

(B) S. A. & A. P. track ext w to West Ave. Beacon Hill car to Fox Ave 2 blk w on Fox Ave.

Webb

(B) 4100 So Presa ext w to R. R. Hot Wells car.

Weinberg Ave.

(B) Mulligan ext s beyond City limits. So Flores car to Pleasanton Rd 1 blk sw on Pleasanton Rd 1 blk w on Mulligan.

Webster (Harlandale)

(B) Compton Ave ext s to Pacific Ave. So Flores car 1 blk e on Compton Ave.

Wells

(B) 710 Montana ext s to Dakota. S. P. car to Cherry 2 blk s on Cherry $\frac{1}{2}$ blk w on Montana.

Wesley (Oakland Terrace)

(B) Duncan Ave. ext n to Ulrich. Alamo Hts car to Ira and River Ave 2 blk e on Ira.

West Ave. (Angeles Terrace)

(B) 1910 Fredericksburg Rd ext n to Azusa. West End car to end of line on Elmendorf St West begins.

Welthausen

(B) 110 Bill Green St ext s 3 blk. S. P. car crosses 200 blk.

West Fall Ave.

(B) 1500 So Cherry ext e to Concepcion. Highland Pk car operates on 300 blk. Denver Hts car parallels 3 blk n on Porter St from Pine to Gevers. Numbers on Porter St 400 less than West Fall.

West 18th, N.

(B) 1400 blk Castro ext n to Culebra Ave. West End car 3 blk w on Culebra 400 blk. Prospect Hill car to 20th and Delgado 2 blk n on 20th 2 blk e on Delgado 100 blk.

West 18th, S.

(B) 4000 blk w Commerce ext s to Laredo St. Prospect Hill car 100 blk. So Laredo car to Apache St 10 blk w on So Laredo 1500 blk.

West 19th, N.

(B) 4200 W Commerce ext n to Culebra Ave. Prospect Hill car crosses 100 blk and parallels 1 blk w to 1000 blk. West End car to Culebra and Right of way 4 blk w on Culebra 1600 blk.

West 19th, S.

(B) 4200 blk W Commerce ext s to Darby Blvd. Prospect Hill car crosses 100 blk. So Laredo car to Apache St 11 blk w on So Laredo 1500 blk.

West 20th

(B) 4300 blk W Commerce ext n to Culebra Ave.
Prospect Hill car from 100 to 1000 blk.

West 21st

(B) 4400 blk W Commerce St ext n to Culebra St.
Parallels Prospect Hill car line 1 blk w from 100
to 1000 blk.

West 22nd

(B) 4500 blk W Commerce ext n to Culebra Ave.
Prospect Hill car crosses 100 and 1000 blk.

West 23rd

(B) 4600 blk W Commerce ext n to Culebra Ave.
Prospect Hill car crosses 100 and 1000 blk.

West 24th, N.

(B) 4700 blk W Commerce ext n to Castro St.
Prospect Hill car from 100 to 1000 blk.

West 24th, S.

(B) 4700 blk W Commerce ext s to Durango St.
Prospect Hill car to 100 blk.

West 25th

(B) 4800 W Commerce St ext n to Castro St.
Parallels Prospect Hill car line 1 blk w from 100
to 1000 blk.

Westover Rd. (Alamo Hts.)

(B) Encino ext w to Torcido. Alamo Hts car
crosses 200 blk.

Weverly (Changed to Wesley)**Weymouth Court**

(B) 2105 N Flores ext w 1 blk. No Flores car
crosses.

Wharton

(B) 3500 So Presa ext to Roosevelt Ave. Hot
Wells car 100 blk.

Wheeler

(B) 900 blk Dawson ext s to Crockett. Nolan
car to Pine St 1 blk s on Pine $\frac{1}{2}$ blk e on Dawson
St.

White (Changed to Sevier)**White Ave. (City View Add.)**

(B) Culberson ext s to Melvern. So San Antonio
car crosses 300 blk 2nd street w of Sommerset Rd.

Whiting Ave.

(B) School St ext s to Eads Ave. Hot Wells car 1 blk w of R. R. on Wharton St will be 400 blk.

Whittier

(B) Roosevelt Ave ext e to So Presa St. Hot Wells car.

Wickes

(B) 1200 blk So Alamo ext s to Temple St. Sap Depot car.

Wilbur

(B) 1300 blk Fredericksburg Rd ext ne 1 blk. West End car to Murphey and Elmendorf 4 blk e on Murphy Ave.

Wilkens Ave.

(B) 400 blk Roosevelt Ave ext e to So Presa St. Hot Wells car.

Willem (Alamo Hts.)

(B) Broadway ext w 1 blk to Cambridge Oval. Alamo Hts car.

Williams Ave.

(B) 1400 Culebra ext n to Texas Ave. West End car 4 blk w on Texas Ave.

Willow

(B) 201 Gorman St ext n to Quitman St. Pine St car parallels 1 blk e from Nolan St to Carson St. Numbers on Willow 500 less than Pine St. Army Post car crosses 1300 blk on Carson St.

Willis (Chrestholme Add.)

(B) Dauchy ext s to Mt. Vernon Ct. Hot Wells car 1 blk e on Dauchy Road.

Wilmington Ave.

(B) at river ext nw to Kendall. Tobin Hill car parallels 3 blk w on Brooklyn from Dallas to Euclid. Numbers on Wilmington 200 less than Brooklyn Ave.

Wilson

(B) 2300 blk New Braunfels Ave ext e to City limits. Army Post car 4 blk n of Grayson on New Braunfels. Taken over by Government.

Wilson (Changed to Hansford)**Wilson (Near Pleasanton Rd. Changed to Gates)**

Windemere

(B) Mittman at Aransas Ave ext e 1 blk to So Walters. S. P. car to Mittman and Iowa 2 blk s on Mittman.

Wingate Ave.

(B) at So Brazos ext w to Garland St. So San Antonio car to Gaynor and Oriental 1 blk n on Gaynor St 200 blk.

Winnipeg Ave.

(B) Sommerset Rd ext w to S. A. U. & G. R. R. So San Antonio car crosses 200 blk.

Winslow

(B) 1600 blk N Hackberry ext e to New Braunfels Ave. Pine St shuttle car crosses 300 blk.

Winton

(B) Mirabeau ext s to Flanders Ave. So San Antonio car to Mirabeau and Sommerset Rd 1 blk w on Mirabeau.

Wischkamper Pl. (Highland Terrace)

Highland Park car to St. Anthony and Rigsby 10 blk s on St. Anthony.

Womble Al.

(B) 300 Villita ext s to Nueva St. Sap Depot Denver Hts or Highland Fk car 1 blk w on Villita St.

Woodlawn Ave., E.

(B) 2500 blk Main Ave ext e to McCullough Ave. San Pedro car to Woodlawn and Howard 1 blk e on W Woodlawn 100 blk.

Woodlawn Ave., W.

(B) 2500 blk Main Ave ext w to Fredericksburg Rd. San Pedro car crosses 200 and 400 blk. N Flores car crosses 600 blk. Beacon Hill car crosses 1000 blk.

Woodlief

(B) at W Poplar ext nw to private property. San Pedro car 2 blk w on Poplar St.

Woodlief Al.

Rear of Woodlief St.

Woodward Pl.

(B) at Dwyer Ave ext to river. So Flores or So San Antonio car to Gilbeau and So Flores 1 blk e on Gilbeau 1 blk n on Dwyer Ave.

Woodward Ave. (Changed to Theo Ave.)

Woolley Ave.

(B) 1800 blk Culebra Ave ext n to Bandera Rd.
West End car crosses 600 blk.

Worley Ave. (Edgewood Add.)

Prospect Hill car to W 19th St 13 blk s on 19th St.

Woodrow (Woodrow Place)

(B) Corpus Christi Rd opposite Pacific Ave ext w
2 blks. So Flores car.

Wortham St. (City View Add.)

(B) Culberson ext s to Melvern Ave. So San
Antonio car crosses at S. A. U. & G. R. R. crossing.

Wyoming

(B) 300 Water St ext e to City limits. S. P. car
3 blk s on Water St 100 blk. 3 blk s at S. P.
Depot on Walnut St 700 blk. 2 blk s on Monu-
mental St 1400 blk then crosses 1700 blk on New
Braunfels Ave and 2200 blk on Walters St.

Y

Yale Ave.

(B) 1920 Brazos ext w to S. A. & A. P. R. R.
Beacon Hill car to Cortez and Fred. Rd 1 blk w
on Cortez $\frac{1}{2}$ blk s on Brazos.

Yellowstone (formerly Concepcion)

(B) Roosevelt ext w to Concepcion Rd. Hot
Wells car to Fair Play Ave and So Presa St 4 blk
w on Fair Play Ave $\frac{1}{2}$ blk n on Roosevelt Ave.

Yebona (Montclair Add.)

(B) Broadway ext e to New Braunfels Ave.
Alamo Hts car to Broadway and Hondondo 3 blks
n on Broadway.

Yndo

(B) McCullough Ave ext e to Jones Ave. Tobin
Hill car.

Yoakum Al. (formerly Crostan Al.)

(B) 521 Sherman ext n to Melam. Pine St car to
Sherman and Pine St $\frac{1}{2}$ blk w on Sherman.

Yorkshire Pl.

(B) East end of Becker ext s to Schley Ave. Hot
Wells car. Buckingham Ave car crosses 600 blk.

Young (Harlandale)

(B) Corpus Christi Rd ext e to Donna Maria or San Jose Blvd. So Flores car.

Young (Changed to Oxford)

Yturri

(B) 300 blk W Commerce St ext s to river. All cars on W Commerce St.

Yucca (formerly E)

(B) Concepcion Ave ext e to City limits. S. P. car to Walters and Iowa 1 blk s on Walters 2 blk e on Virginia 1 blk s on Concepcion Ave.

Z

Zacactecas (Now El Paso)

(B) at Hamilton Ave ext w to W 19th St. Prospect Hill car to Hamilton Ave and W Commerce St 7 blk s on Hamilton Ave.

Zacactecas Al.

(B) 600 blk So San Saba ext w to So Medina. So Laredo car crosses bet San Luis and San Fernando Sts.

Zambrano Rd. (Terrell Hills)

(B) New Braunfels Ave ext e. Alamo Hts car to Grand View Pl. 3 blks n on New Braunfels Ave.

Zapata

(B) 2800 blk So Presa St ext w to R. R. Hot Wells car.

Zarzamora, N.

(B) 3300 blk W Commerce ext n to Fredericksburg Rd. Prospect Hill car 100 blk. West End car crosses 1800 blk then parallels 1 blk w from Cincinnati to Johns Ave. Numbers the same on Elmendorf and Zarzamora St.

Zarzamora, S.

(B) 3300 blk W Commerce St ext s to Ceralvo. Prospect Hill car 100 blk. So Laredo car to Apache St 7 blk w on Laredo St 1500 blk.

Zavala (Changed to W. Travis St.)

Zipp Pl.

Bet N Cnter and E Crockett. Ext e from Live Oak. S. P. car to Live Oak and E Commerce St 1½ blk n on Live Oak.

00

HK 207-78 54






1913



N. MANCHESTER,
INDIANA

LIBRARY OF CONGRESS



0 014 649 333 6

